CAMP SPRINGS, MARYLAND

ILS RWY 1L (CAT II & III)

JOINT BASE ANDREWS (ANDREWS AFB) (KADW)

[USAF]

LOC I-RWS	APCH CRS	Rwy ldg 10,310 TDZE 261 Arpt Elev 280
111.5	010°	

RADAR or DME required

ALSF-2

†MISSED APPROACH: Climbing to 2500, intercept ADW VORTAC R-009 to EGUDE and hold.

ATIS	POTOMAC APP CON	TOWER	GND CON	CLNC DEL	CPDLC
133.675 251.05	128.0 335.5	118.4 349.0	121.8 275.8	127.55 285.475	

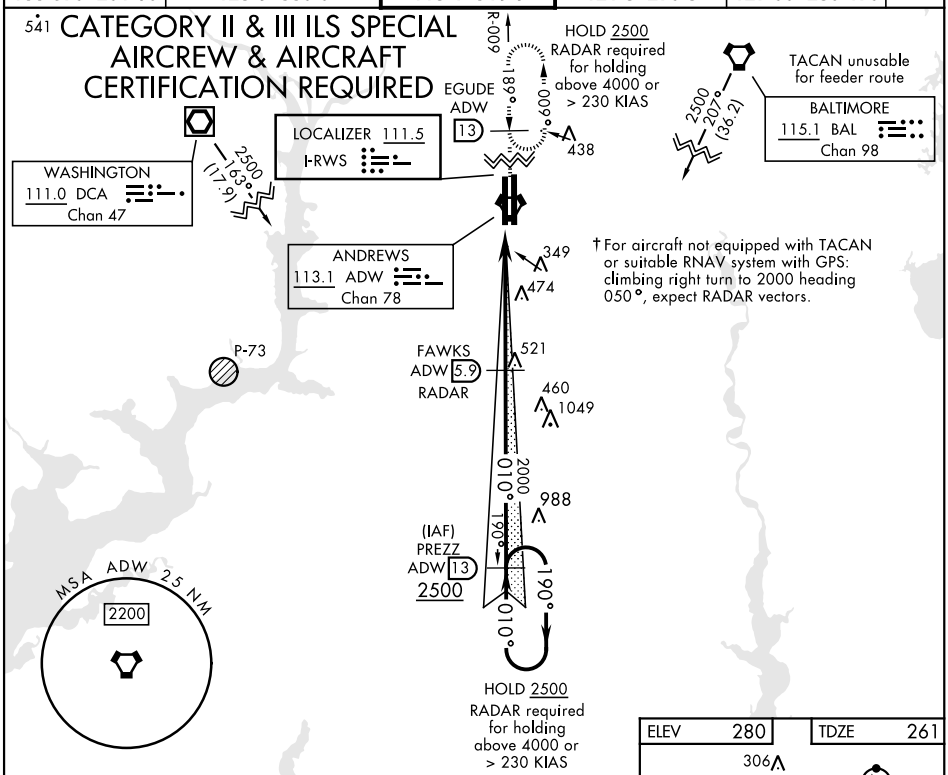

EMERG SAFE ALT 100 NM 6200

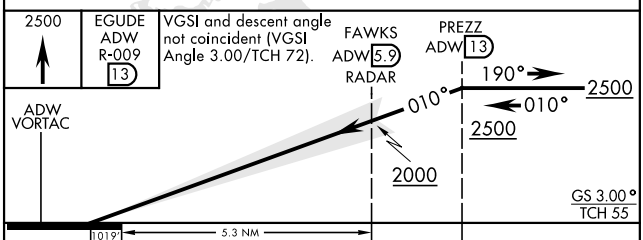

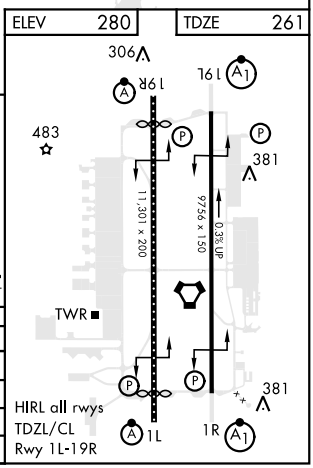

CATEGORY	A	B	C	D	E
S-ILS 1L	CAT II RA 108/12		100	DA 361	
S-ILS 1L	CAT IIIa		RVR 07		
S-ILS 1L	CAT IIIb		RVR 06		
S-ILS 1L	CAT IIIc		NA		

NE-3, 30 OCT 2025 to 27 NOV 2025

NE-3, 30 OCT 2025 to 27 NOV 2025