LOC I-HWM	APP CRS	Rwy Ldg	10701
110.7	044°	TDZE	1057
		Apt Elev	1077

ILS or LOC RWY 4L
WILMINGTON AIR PARK (ILN)

RNP APCH - GPS.

For inop ALS, increase S-LOC 4L Cats C and D visibility to 1⅜ SM.

MALSR

MISSED APPROACH: Climb to 3000 direct WIZRD and hold.

D-ATIS	COLUMBUS APP CON	WILMINGTON TOWER	GND CON
124.925	118.85 269.275	119.475	121.6

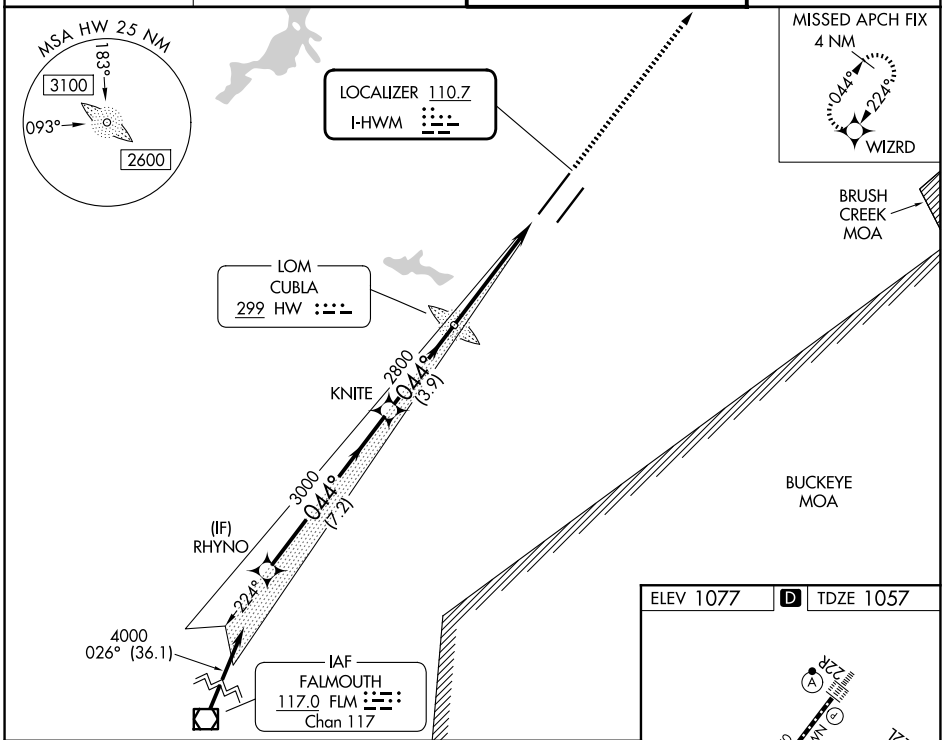

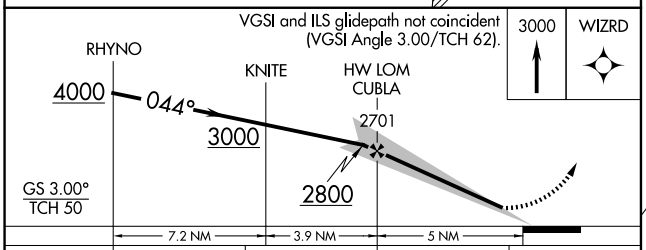

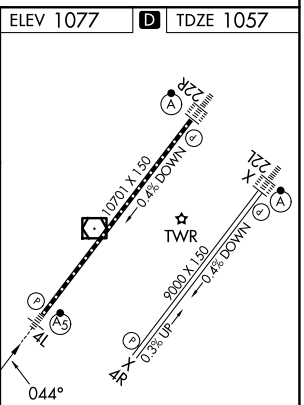

TDZ/CL Rwys 22L and 22R
HIRL Rwys 4L-22R and 4R-22L

CATEGORY	A	B	C	D
S-ILS 4L	1257/24 200 (200-½)			
S-LOC 4L	1520/24 463 (500-½)		1520/50 463 (500-1)	
CIRCLING	1560-1 483 (500-1)		1860-2¼ 783 (800-2¼)	1860-2½ 783 (800-2½)

FAF to MAP 5 NM

Knots	60	90	120	150	180
Min:Sec	5:00	3:20	2:30	2:00	1:40