WAAS CH 66000 W17A	APP CRS 166°	Rwy Ldg 3400 TDZE 2714 Apt Elev 2718

RNAV (GPS) RWY 17
LA GRANDE/UNION COUNTY (LGD)

RNP APCH - GPS.

Circling NA for Cats C and D southwest of Rwy 12-30. Fly visual to airport authorized during day only.
*Day visibility minimums 3 SM.
-16°C

MISSED APPROACH: Climb to 4600 then climbing left turn to 9000 direct NUDEQ and hold, continue climb-in-hold to 9000.

AWOS-3PT	SEATTLE CENTER	UNICOM
135.075	132.6 269.35	122.8 (CTAF) L

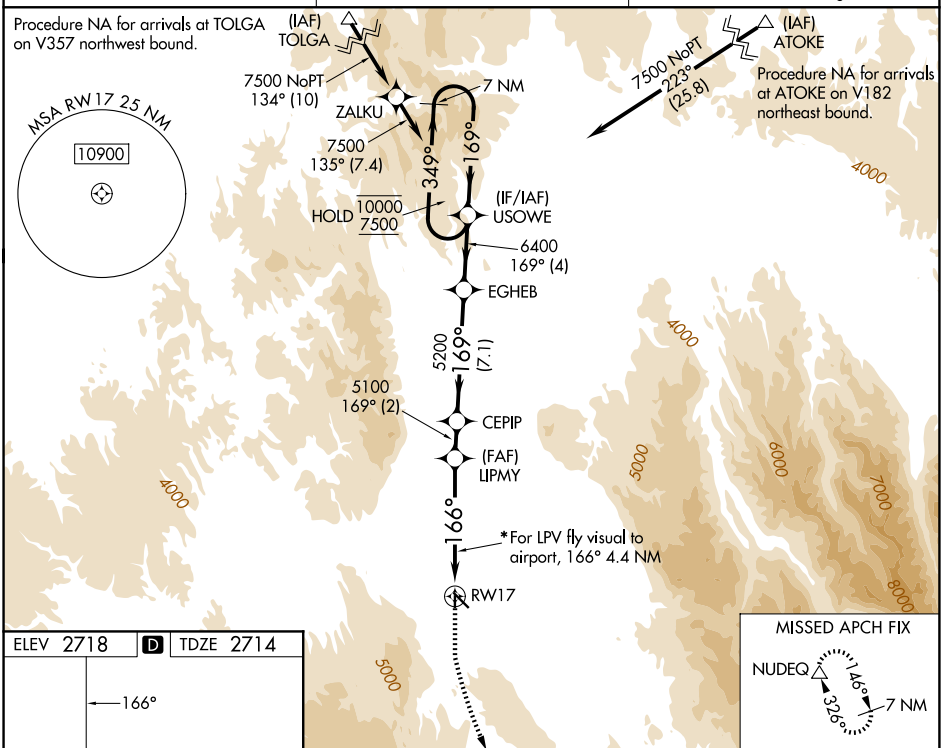

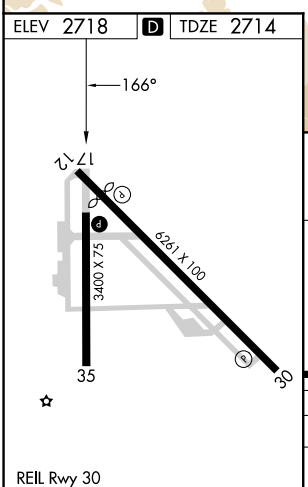

REIL Rwy 30
REIL Rwys 17 and 35 L
MIRL Rwys 12-30 and 17-35 L

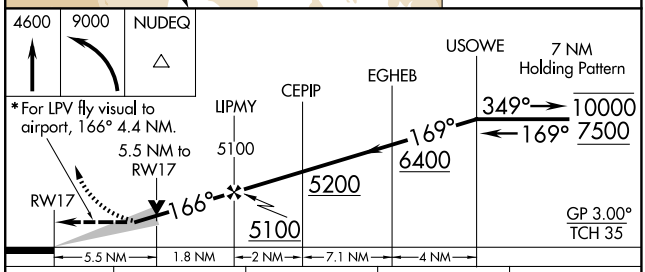

CATEGORY	A	B	C	D
LPV DA*	4157-6 1443 (1500-6)			
LNAV MDA	4540-1¼ 1826 (1900-1¼)	4540-1½ 1826 (1900-1½)	4560-3 1846 (1900-3)	4580-3 1866 (1900-3)
CIRCLING	4540-1¼ 1822 (1900-1¼)	4540-1½ 1822 (1900-1½)	4560-3 1842 (1900-3)	4580-3 1862 (1900-3)

NW-1, 30 OCT 2025 to 27 NOV 2025

NW-1, 30 OCT 2025 to 27 NOV 2025