| APP CRS | Rwy Ldg | 6401 |
|---|---|---|
| 033° | TDZE | 653 |
| | Apt Elev | 656 |

# RNAV (GPS) RWY 5
## COLUMBUS MUNI (BAK)

RNP APCH.

If local altimeter setting not received, use Indianapolis Intl altimeter setting and increase all MDAs 100 feet. VDP NA when using Indianapolis Intl altimeter setting.

MISSED APPROACH: Climb to 2500 direct ODACI and on 052° track to SEVVO and hold.

| AWOS-3 | INDIANAPOLIS APP CON | COLUMBUS TOWER ★ | GND CON | CLNC DEL | UNICOM |
|---|---|---|---|---|---|
| 119.75 | 134.85 317.8 | 118.6 (CTAF) L | 121.6 | 134.85 (When twr closed) | 122.95 |

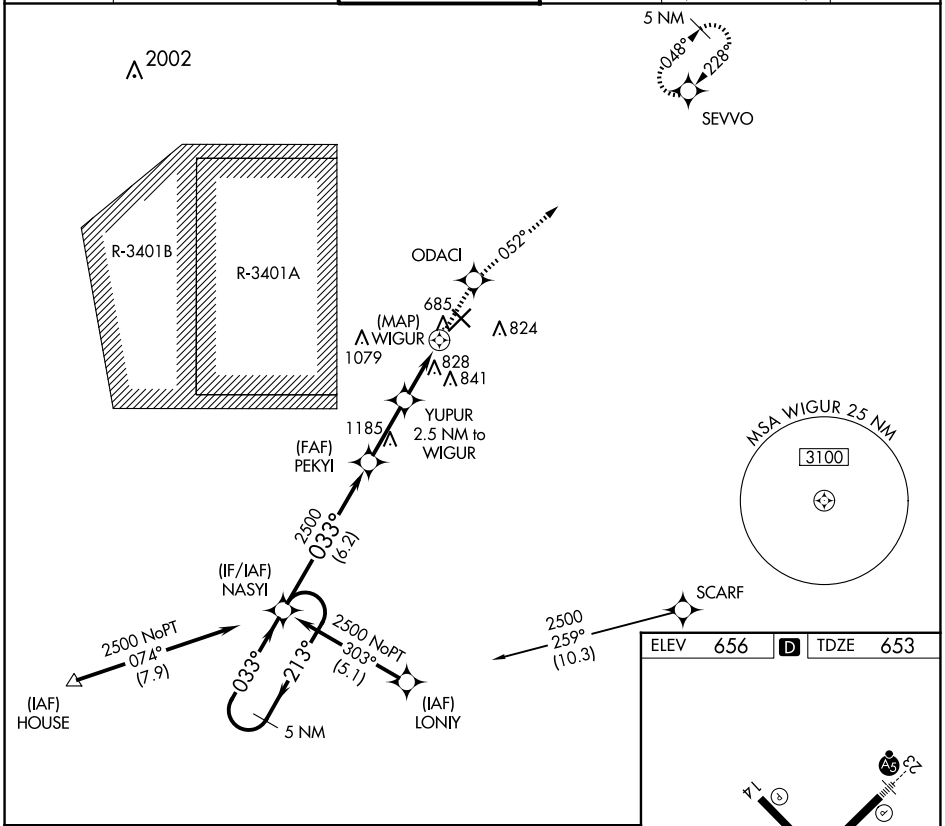


| ELEV | 656 | D | TDZE | 653 |
|---|---|---|---|---|

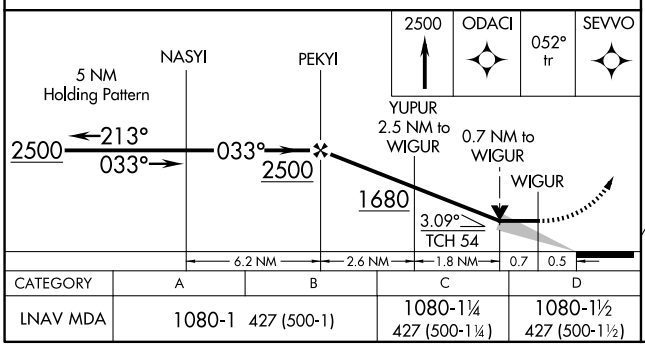


| CATEGORY | A | B | C | D |
|---|---|---|---|---|
| LNAV MDA | 1080-1 427 (500-1) | | 1080-1¼ 427 (500-1¼) | 1080-1½ 427 (500-1½) |

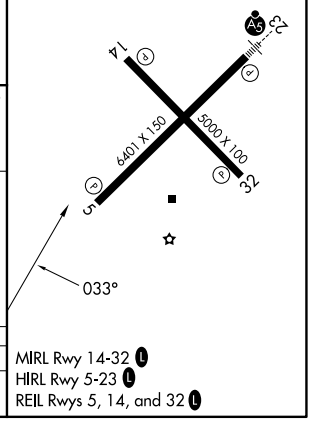


MIRL Rwy 14-32 L
HIRL Rwy 5-23 L
REIL Rwys 5, 14, and 32 L

EC-2, 30 OCT 2025 to 27 NOV 2025

EC-2, 30 OCT 2025 to 27 NOV 2025