WAAS CH 45532 W24A	APP CRS 240°	Rwy ldg 5108 TDZE 592 Apt Elev 592

RNAV (GPS) Z RWY 24
NIAGARA FALLS INTL (IAG)

DME/DME RNP-0.3 NA. When local altimeter setting not received, use Buffalo Niagara Intl altimeter setting and increase all MDA 60 feet; increase LP Cats C and D visibility ¼ SM, LNAV Cats C and D visibility ⅛ SM, and Circling Cat C and D visibility ¼ SM. Rwy 6, 10R, 24, 28L helicopter visibility reduction below 1 SM NA. Straight-in Rwy 24 NA at night, Circling Rwy 6, 10R, 24, 28L NA at night. *Missed approach requires a minimum climb of 265 feet per NM to 2120; if unable to meet climb gradient, see RNAV (GPS) Y RWY 24.

MISSED APPROACH: Climb to 1400 then climbing left turn to 3600 direct ZUPUV and hold.

ATIS	BUFFALO APP CON	NIAGARA TOWER*	GND CON	CLNC DEL	UNICOM
120.8 269.4	126.5 317.6	118.5 (CTAF) L 349.0	125.3 275.8	119.25 251.1	122.95

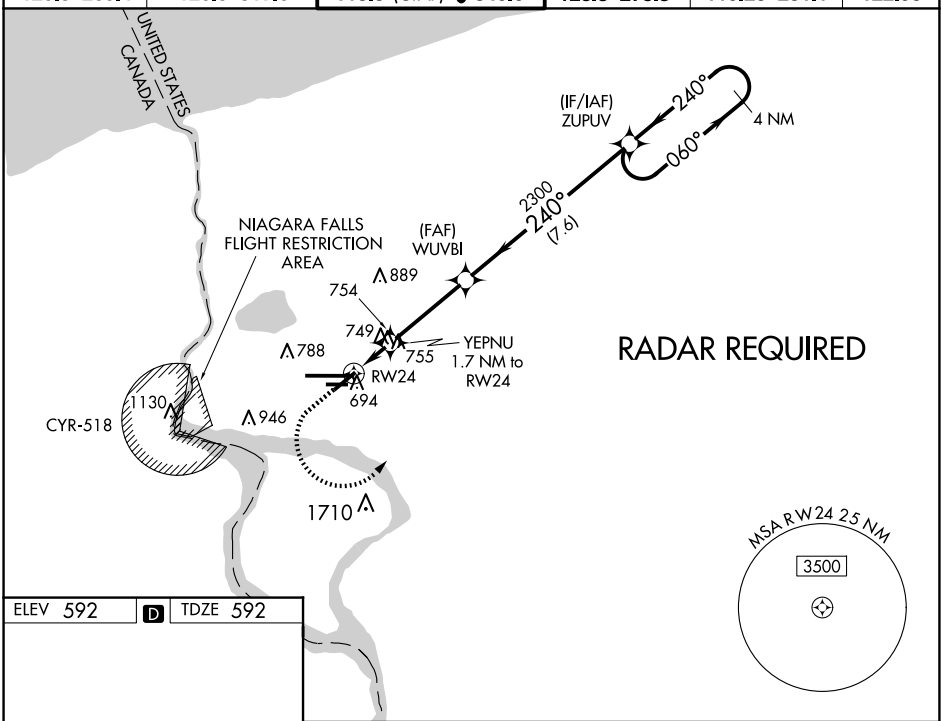

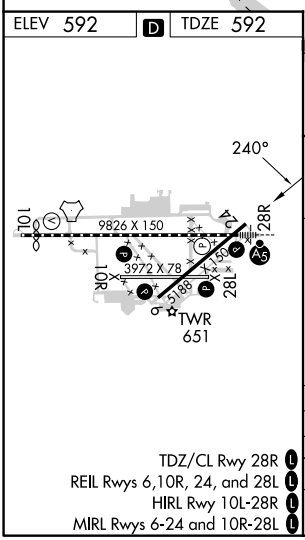

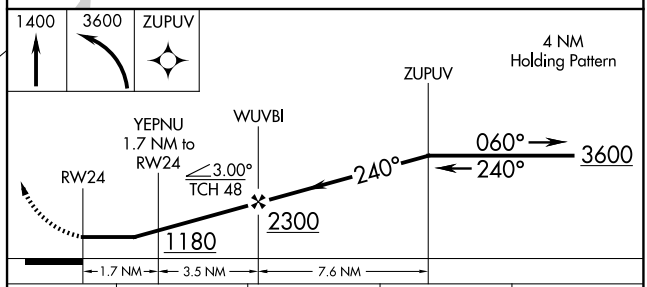

CATEGORY	A	B	C	D
LP MDA*	1000-1	408 (500-1)	1000-1⅛	408 (500-1⅛)
LNAV MDA*	1020-1	428 (500-1)	1020-1¼	428 (500-1¼)
C CIRCLING	1100-1	508 (600-1)	1280-2 688 (700-2)	1280-2¼ 688 (700-2¼)

TDZ/CL Rwy 28R L
REIL Rwys 6,10R, 24, and 28L L
HIRL Rwy 10L-28R L
MIRL Rwys 6-24 and 10R-28L L

NE-2, 30 OCT 2025 to 27 NOV 2025

NE-2, 30 OCT 2025 to 27 NOV 2025