WAAS CH 87000 W11A	APP CRS 113°	Rwy Ldg 7011 TDZE 132 Apt Elev 132

RNAV (GPS) Z RWY 11

LAURENCE G HANSCOM FLD (BED)

RNP APCH-GPS.

For uncompensated Baro-VNAV systems, LNAV/VNAV NA below -19° C or above 54° C.
For inop ALS, increase all LNAV/VNAV Cats visibility to RVR 5500.

MALSR

MISSED APPROACH: Climb to 1000 then climbing left turn to 2000 direct ZIMOT and hold.

ATIS	BOSTON APP CON	HANSCOM TOWER ★	GND CON	CLNC DEL	UNICOM
124.6	124.4 279.6	118.5 (CTAF) L 257.2	121.7	121.85	122.95

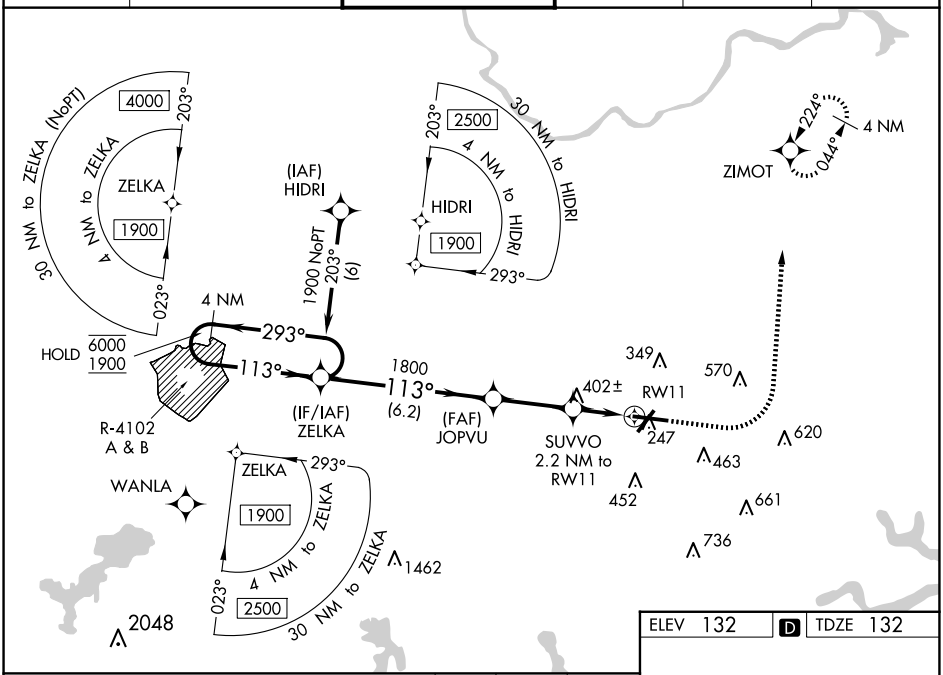

ELEV 132	D	TDZE 132

VGSI and RNAV glidepath not coincident (VGSI Angle 3.00/TCH 67).

1000	2000	ZIMOT

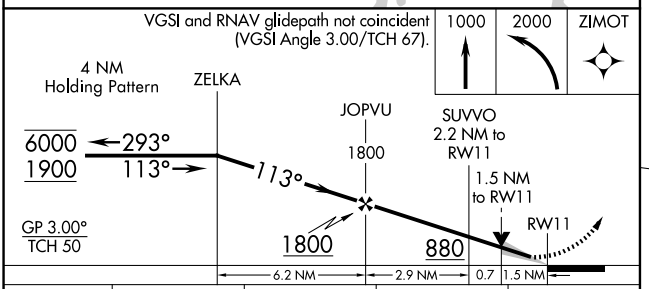

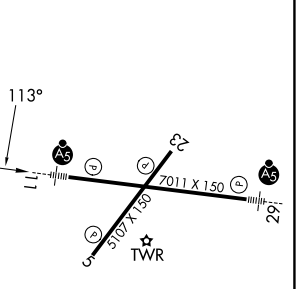

CATEGORY	A	B	C	D
LPV DA	384/24 252 (300-½)			
LNAV/VNAV DA	474/30 342 (400-⅝)			
LNAV MDA	660/24 528 (600-½)		660/55 528 (600-1)	
C CIRCLING	720-1 588 (600-1)		880-2¼ 748 (800-2¼)	920-2½ 788 (800-2½)

MIRL Rwy 5-23 L
HIRL Rwy 11-29 L
REIL Rwys 5 and 23 L

NE-1, 30 OCT 2025 to 27 NOV 2025

NE-1, 30 OCT 2025 to 27 NOV 2025