WAAS CH 77620 W05A	APP CRS 054°	Rwy ldg 8204 TDZE 1199 Apt Elev 1226

RNAV (GPS) RWY 5
AKRON-CANTON RGNL (CAK)

For uncompensated Baro-VNAV systems, LNAV/VNAV NA below -17°C (2°F) or above 46°C (114°F). DME/DME RNP-0.3 NA.
** RVR 1800 authorized with use of FD or AP or HUD to DA.

MALSR

MISSED APPROACH: Climb to 3000 direct EGGII and on track 048° to ACO VOR/DME and hold.

ATIS	CLEVELAND APP CON *	AKRON-CANTON TOWER	GND CON	CLNC DEL
121.05	125.5 269.25	134.75 279.575	121.7 348.6	132.05

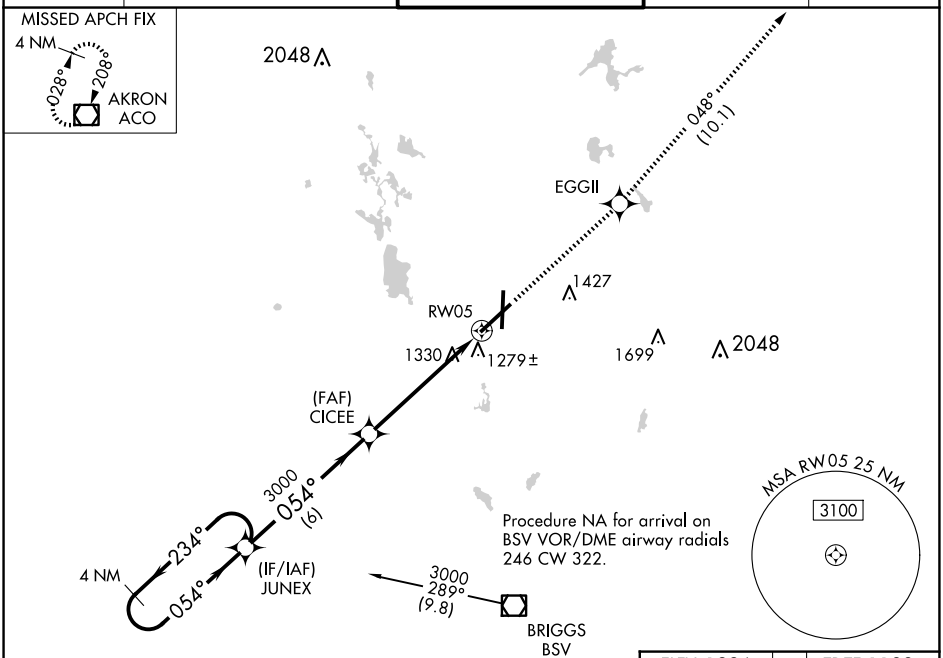

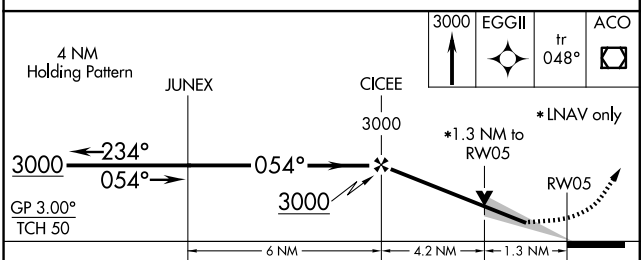

CATEGORY	A	B	C	D
LPV DA**	1399/24 200 (200-½)			
LNAV/VNAV DA	1577/50 378 (400-1)			
LNAV MDA	1640/24 441 (500-½)		1640/40 441 (500-¾)	1640/50 441 (500-1)
CIRCLING	1760-1 534 (600-1)		1780-1½ 554 (600-1½)	1800-2 574 (600-2)

ELEV 1226 | D | TDZE 1199

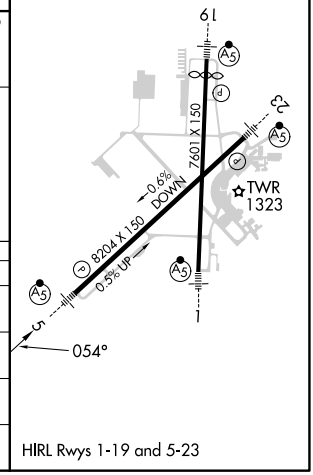

HIRL Rwys 1-19 and 5-23

EC-2, 30 OCT 2025 to 27 NOV 2025
EC-2, 30 OCT 2025 to 27 NOV 2025