WAAS CH 62927 W14A	APP CRS 144°	Rwy Ldg 5002 TDZE 77 Apt Elev 79

RNAV (GPS) RWY 14
NEW BEDFORD RGNL (EWB)

RNP APCH - GPS.

Rwy 14 helicopter visibility reduction below 1 SM NA. Procedure NA at night. When local altimeter setting not received, use Taunton altimeter setting and increase all MDA 40 feet, and LNAV visibility Cat C ⅛ SM, and Circling visibility Cat C ¼ SM.

MISSED APPROACH: Climb to 600 then climbing right turn to 3000 direct COSSY and hold.

ATIS	PROVIDENCE APP CON★	NEW BEDFORD TOWER★	GND CON	UNICOM
126.85	128.7 269.525	118.1 (CTAF) L 239.0	121.9	122.95

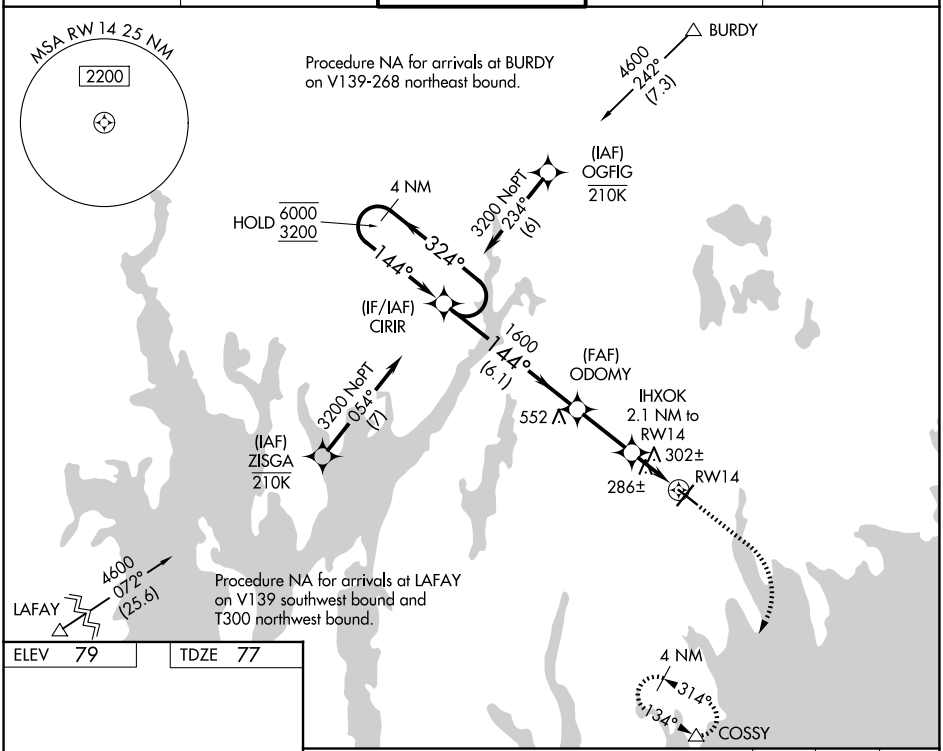

ELEV 79 TDZE 77

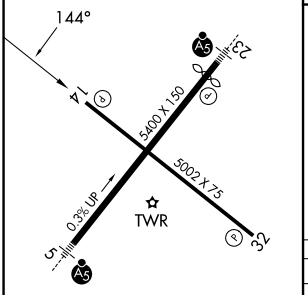

MIRL Rwy 14-32 L
HIRL Rwy 5-23 L
REIL Rwy 32 L

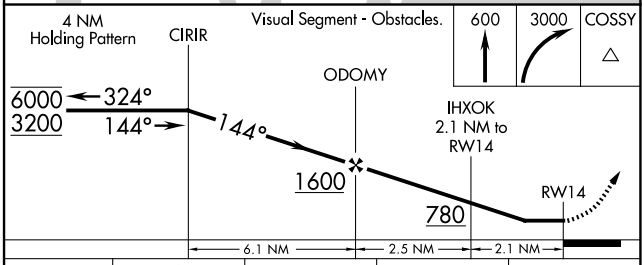

CATEGORY	A	B	C	D
LP MDA	540-1 463 (500-1)		540-1⅜ 463 (500-1⅜)	NA
LNAV MDA	560-1 483 (500-1)		560-1⅜ 483 (500-1⅜)	NA
CIRCLING	620-1 541 (600-1)	640-1 561 (600-1)	720-1¾ 641 (700-1¾)	NA

NE-1, 30 OCT 2025 to 27 NOV 2025