ILS or LOC RWY 27
CINCINNATI/NORTHERN KENTUCKY INTL (CVG)

LOC I-JDP	APP CRS	Rwy Ldg / TDZE / Apt Elev
108.7	276°	12000 / 875 / 896

RNP APCH - GPS. From FISBU, BREWZ, ZALED or YEYUP.
RADAR required for procedure entry at KAYDE.

For inop ALS, increase S-LOC 27 Cat C/D visibility to 1⅜ SM.
*RVR 1800 authorized with use of FD or AP or HUD to DA.

MALSR

MISSED APPROACH: Climb to 2000 then climbing left turn to 3000 direct FLM VOR/DME and hold.

D-ATIS	CINCINNATI APP CON	CINCINNATI TOWER	GND CON
134.375	119.7 363.15 (090°-269°) 123.875 363.15 (270°-089°)	118.975 360.85 (18L/36R) 118.3 (9/27, 18C/36C) 133.325 (18R/36L)	121.7

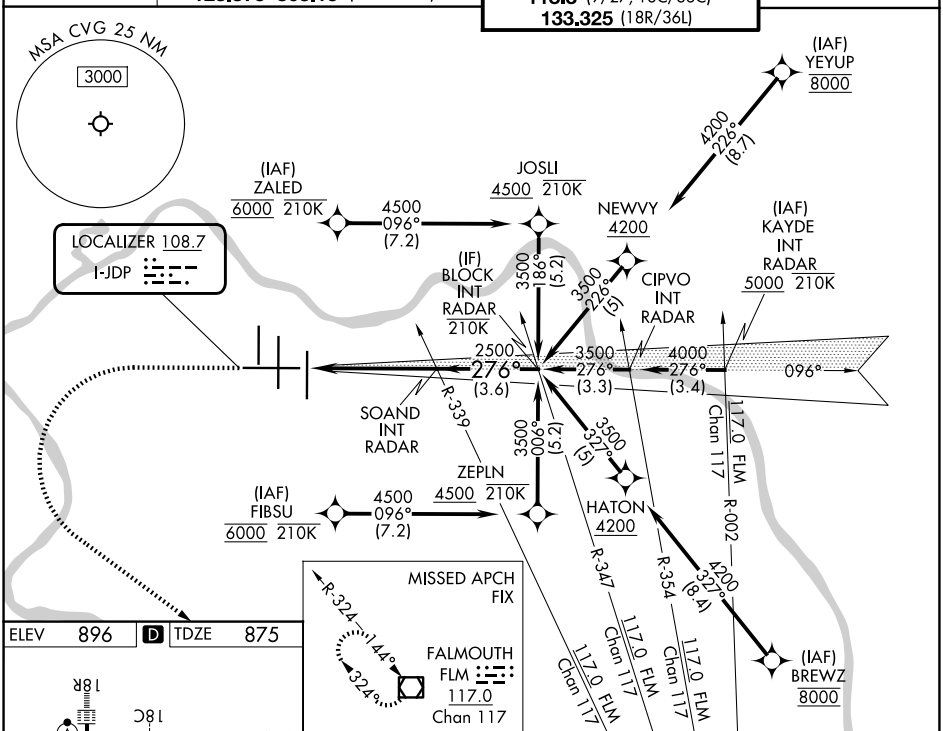

ELEV 896 | D | TDZE 875

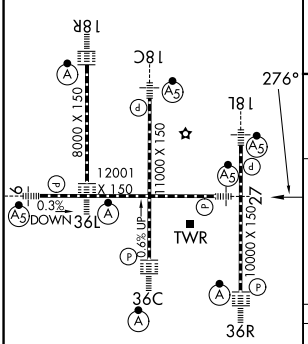

HIRL all Rwys
TDZ/CL all Rwys except 27

FAF to MAP 4.9 NM					
Knots	60	90	120	150	180
Min:Sec	4:54	3:16	2:27	1:58	1:38

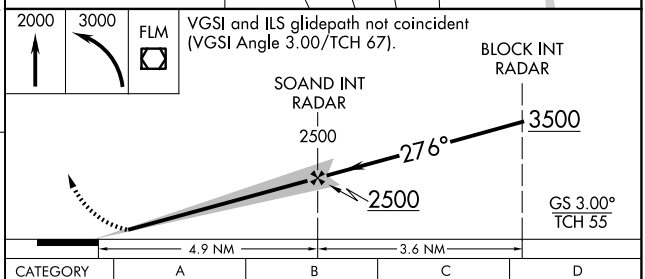

CATEGORY	A	B	C	D
S-ILS 27*	1075/24 200 (200-½)			
S-LOC 27	1340/24 465 (500-½)		1340/50 465 (500-1)	
CIRCLING	1460-1 564 (600-1)		1560-1¾ 664 (700-1¾)	1560-2 664 (700-2)

SE-1, 30 OCT 2025 to 27 NOV 2025
SE-1, 30 OCT 2025 to 27 NOV 2025