WAAS CH 97609 W36B	APP CRS 006°	Rwy Ldg 11000 TDZE 850 Apt Elev 896

RNAV (GPS) Y RWY 36C
CINCINNATI/NORTHERN KENTUCKY INTL (CVG)

RNP APCH - GPS.

For uncompensated Baro-VNAV systems, LNAV/VNAV NA below -14°C or above 54°C. Use of FD or AP required during simultaneous operations. Simultaneous approach authorized. LNAV procedure NA during simultaneous operations. For inop ALS, increase LNAV/VNAV visibility all Cats and LNAV Cat C and D visibility to RVR 6000.

ALSF-2

MISSED APPROACH: Climb to 3000 direct LOGOZ and on track 007° to NEATS and hold.

D-ATIS	CINCINNATI APP CON	CINCINNATI TOWER	GND CON
134.375	119.7 363.15 (090°-269°) 123.875 363.15 (270°-089°)	118.975 360.85 (18L/36R) 118.3 (9/27, 18C/36C) 133.325 (18R/36L)	121.7

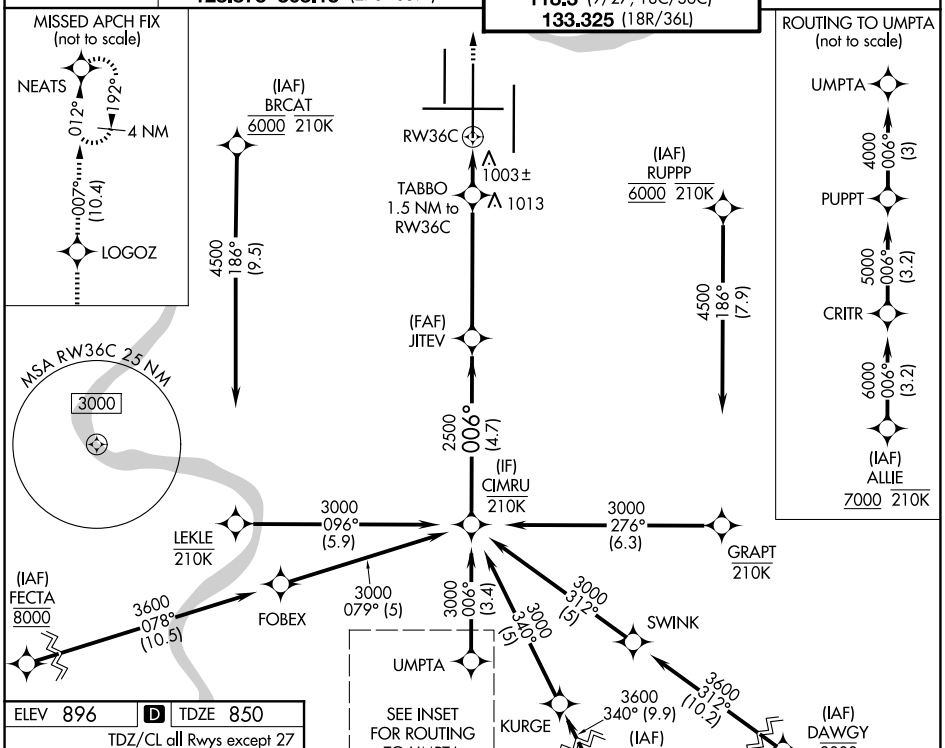

ELEV 896 | D | TDZE 850

TDZ/CL all Rwys except 27
HIRL all Rwys

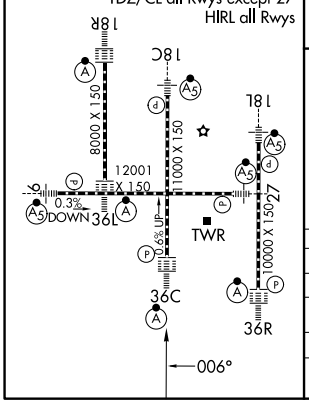

VGSI and RNAV glidepath not coincident (VGSI Angle 3.00/TCH 77).

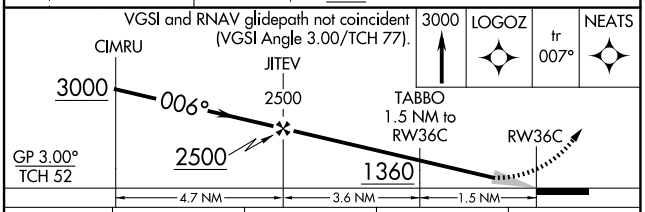

CATEGORY	A	B	C	D
LPV DA	1050/18 200 (200-½)			
LNAV/VNAV DA	1260/40 410 (400-¾)			
LNAV MDA	1260/24 410 (400-½)		1260/40 410 (400-¾)	
CIRCLING	1460-1 564 (600-1)		1560-1¾ 664 (700-1¾)	1560-2 664 (700-2)

SE-1, 30 OCT 2025 to 27 NOV 2025
SE-1, 30 OCT 2025 to 27 NOV 2025