WAAS CH 77835 W33A	APP CRS 331°	Rwy ldg 4500 TDZE 41 Apt Elev 47

RNAV (GPS) RWY 33
NANTUCKET MEML (ACK)

Baro-VNAV NA when using Hyannis altimeter setting. For uncompensated Baro-VNAV systems, LNAV/VNAV NA below -11°C (13°F) or above 54°C (130°F). When local altimeter setting not received, use Hyannis altimeter setting: increase all DA 63 feet and all MDA 80 feet; increase LNAV Cats C and D visibility ⅛ mile and Circling Cat C visibility ¼ mile. DME/DME RNP-0.3 NA.

MISSED APPROACH: Climb to 2500 direct CEROD and on track 260° to CLAMY and hold.

ATIS	BOSTON APP CON	NANTUCKET TOWER ★	GND CON	CLNC DEL	UNICOM
127.5	126.1 318.1	118.3 (CTAF) L	132.5	119.375	122.95

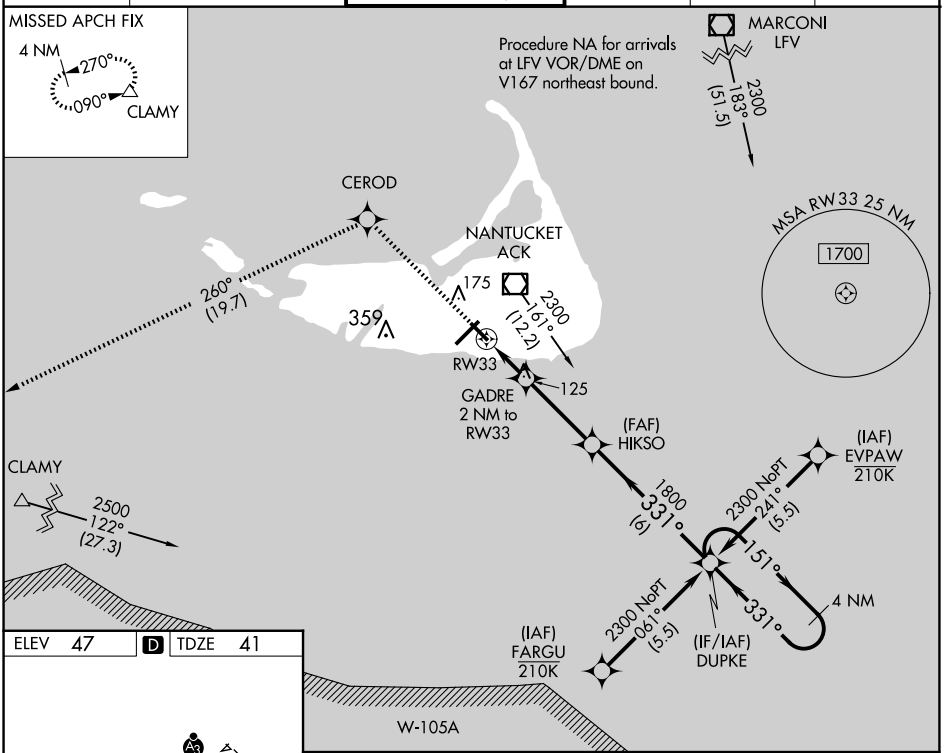

ELEV 47 | D | TDZE 41

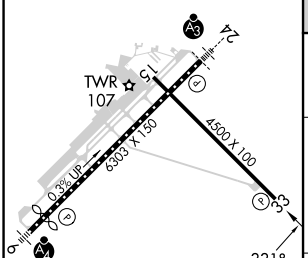

TDZ/CL Rwy 24
REIL Rwys 15 and 33
MIRL Rwy 15-33 L
HIRL Rwy 6-24 L

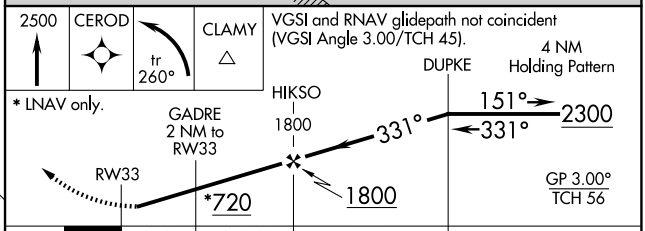

CATEGORY	A	B	C	D
LPV DA	291-1 250 (300-1)			
LNAV/VNAV DA	301-1 260 (300-1)			
LNAV MDA	380-1 339 (400-1)			
C CIRCLING	480-1 433 (500-1)	500-1 453 (500-1)	720-2 673 (700-2)	1000-3 953 (1000-3)

NE-1, 30 OCT 2025 to 27 NOV 2025