WAAS CH 40122 W30A	APP CRS 305°	Rwy Ldg 5501 TDZE 1195 Apt Elev 1213

RNAV (GPS) RWY 30
MASON CITY MUNI (MCW)

RNP APCH-GPS.

Rwy 30 helicopter visibility reduction below ¾ SM NA. VDP NA when using Charles City altimeter setting. When local altimeter setting not received, use Charles City altimeter setting and increase all MDA 100 feet and increase LP and LNAV Cat C and D visibility ⅜ SM and Circling Cat C visibility ¼ SM.

MISSED APPROACH: Climb to 2500, then climbing left turn to 3000 direct ZUTIG and hold.

ASOS	MINNEAPOLIS CENTER	UNICOM
120.3	127.3 257.675	123.0 (CTAF) L

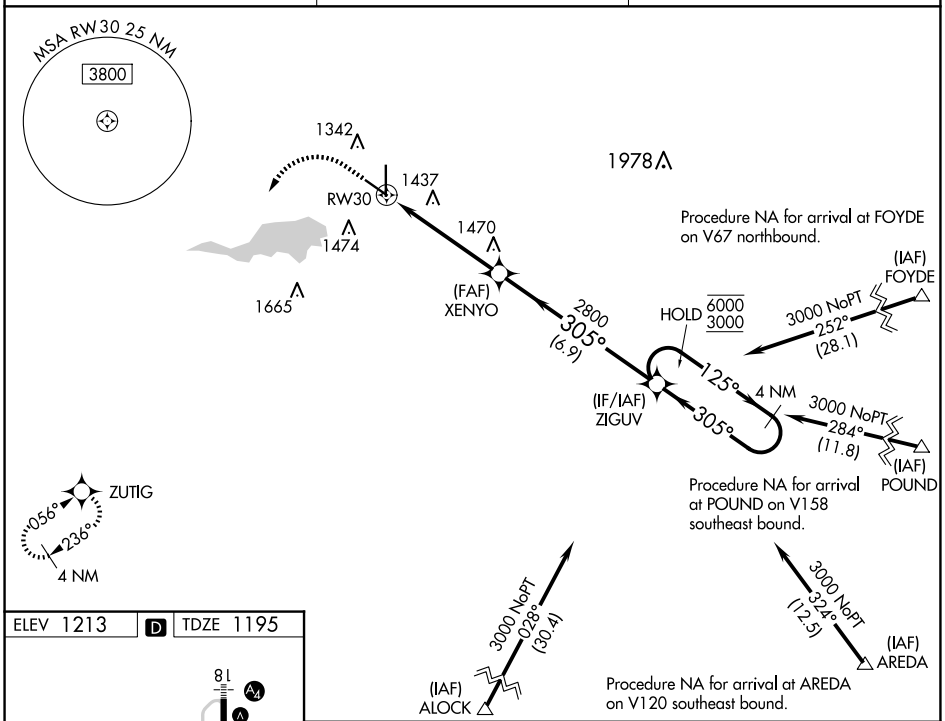

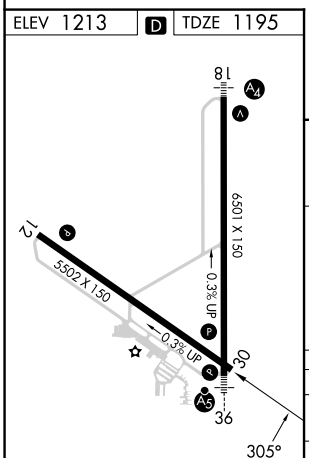

REIL Rwy 12 L
MIRL Rwy 12-30 L
HIRL Rwy 18-36 L

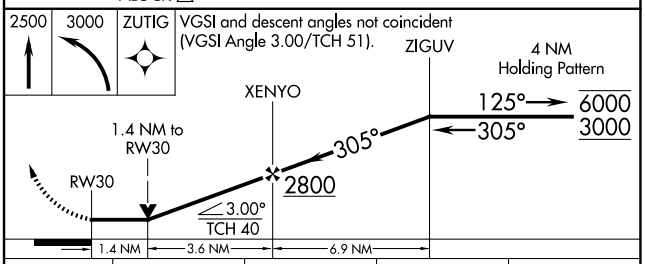

CATEGORY	A	B	C	D
LP MDA	1680-1 485 (500-1)		1680-1⅜ 485 (500-1⅜)	
LNAV MDA	1680-1 485 (500-1)		1680-1⅜ 485 (500-1⅜)	
CIRCLING	1680-1 467 (500-1)	1760-1 547 (600-1)	1780-1½ 567 (600-1½)	1780-2 567 (600-2)

NC-3, 30 OCT 2025 to 27 NOV 2025

NC-3, 30 OCT 2025 to 27 NOV 2025