ILS or LOC RWY 13
PROVO MUNI (PVU)

LOC/DME I-PVU	APP CRS	Rwy ldg	8599
110.3	134°	TDZE	4497
Chan 40		Apt Elev	4497

RNP APCH - GPS.

Rwy 13 helicopter visibility reduction below ¾ SM NA. Circling Rwy 18, 36 NA at night. When local altimeter setting not received, procedure NA. Circling NA east of Rwys 18 and 31.

MISSED APPROACH: Climb to 9000 direct HUNSU and on track 191° to FEBGO and on track 217° to ZARAK and on track 299° to JAMUK and on track 358° to FFU VORTAC and hold. *Missed approach requires minimum climb of 215 feet per NM to 7760.

ATIS	SALT LAKE CITY APP CON	PROVO TOWER*	GND CON
135.175	118.85 233.7	125.3 (CTAF)	119.4

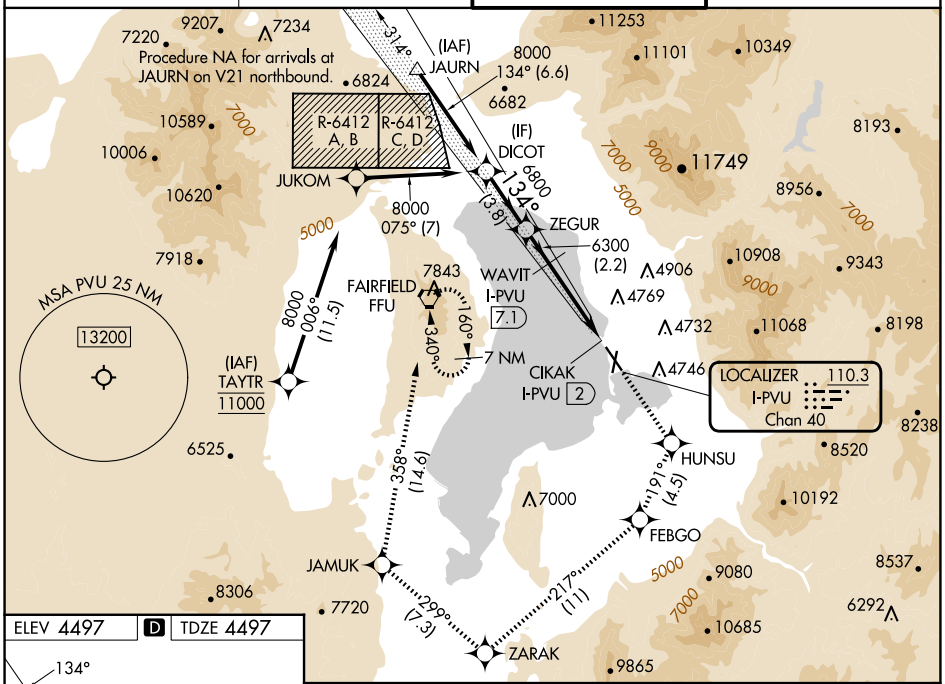

ELEV 4497 | D | TDZE 4497

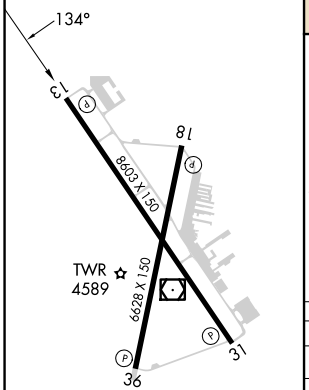

REIL Rwy 13
HIRL Rwy 13-31
MIRL Rwy 18-36

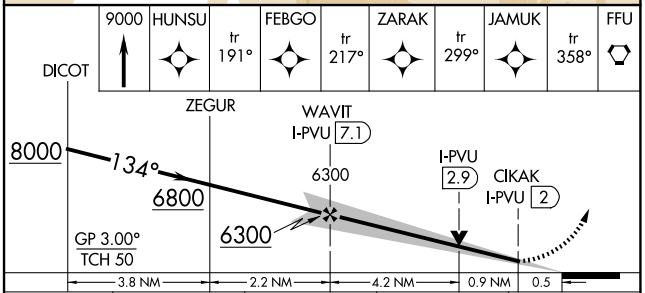

CATEGORY	A	B	C	D
S-ILS 13*	4756-¾ 259 (300-¾)			
S-ILS 13	4925-1¼ 428 (500-1¼)			
S-LOC 13	4980-1 483 (500-1)		4980-1⅜ 483 (500-1⅜)	
C CIRCLING	4980-1 483 (500-1)		5160-1¾ 663 (700-1¾)	5280-2½ 783 (800-2½)

SW-4, 30 OCT 2025 to 27 NOV 2025