WAAS CH 48920 W30A	APP CRS 305°	Rwy ldg 5499 TDZE 3653 Apt Elev 3657

RNAV (GPS) RWY 30
RENNER FLD/GOODLAND MUNI (GLD)

RNP APCH.

Circling NA to Rwys 17 and 35. Circling NA south of Rwys 5 and 30. Rwy 30 helicopter visibility reduction below ¾ SM NA. Inop table does not apply. For uncompensated Baro-VNAV systems, LNAV/VNAV NA below -22°C or above 54°C.

MALSR

MISSED APPROACH: Climb to 5600 direct DAKKA and hold.

ASOS	DENVER CENTER	UNICOM
121.025	132.7 226.675	122.8 (CTAF) L

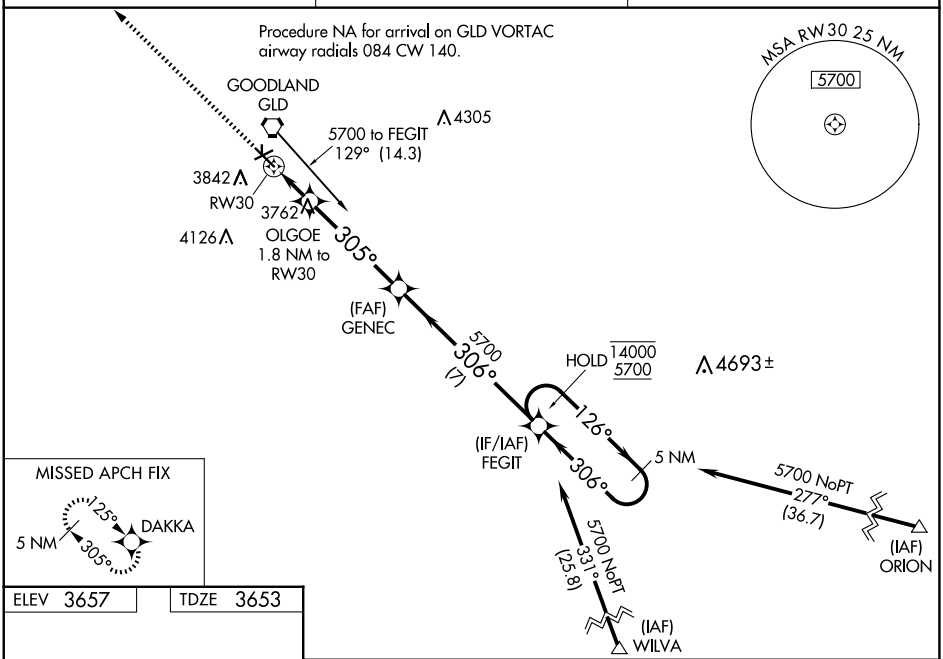

ELEV 3657 TDZE 3653

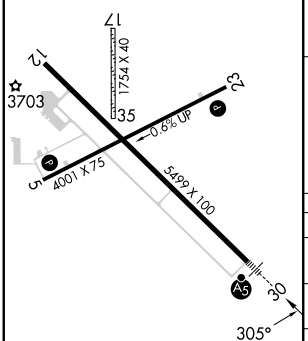

REIL Rwy 12 L
MIRL Rwys 5-23 and 12-30 L

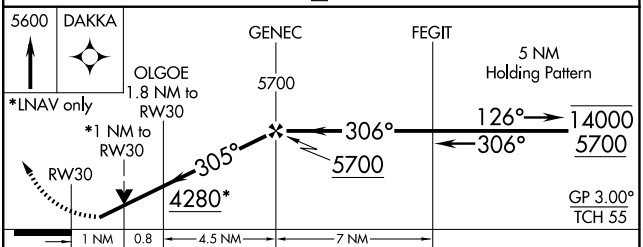

CATEGORY	A	B	C	D
LPV DA	3903-1 250 (300-1)			
LNAV/VNAV DA	3903-1 250 (300-1)			
LNAV MDA	4020-1 367 (400-1)			
C CIRCLING	4080-1 423 (500-1)	4120-1 463 (500-1)	4120-1½ 463 (500-1½)	4240-2 583 (600-2)

NC-2, 30 OCT 2025 to 27 NOV 2025
NC-2, 30 OCT 2025 to 27 NOV 2025