WAAS CH 56402 W34A	APP CRS 346°	Rwy Ldg 6997 TDZE 499 Apt Elev 505

RNAV (GPS) RWY 34
REDDING RGNL (RDD)

RNP APCH.

For uncompensated Baro-VNAV systems, LNAV/VNAV NA below -4°C or above 54°C. For inop ALS, increase LNAV/VNAV all Cats visibility to ¾ SM and LNAV Cat C, D visibility to 1 SM.

MALSR

MISSED APPROACH: Climb to 1700 then climbing right turn to 5000 direct ITMOR, continue climb-in-hold to 5000.

ATIS	OAKLAND CENTER	REDDING TOWER ★	GND CON	UNICOM
124.1	132.2 350.3	119.8 (CTAF) L 269.25	121.7	122.95

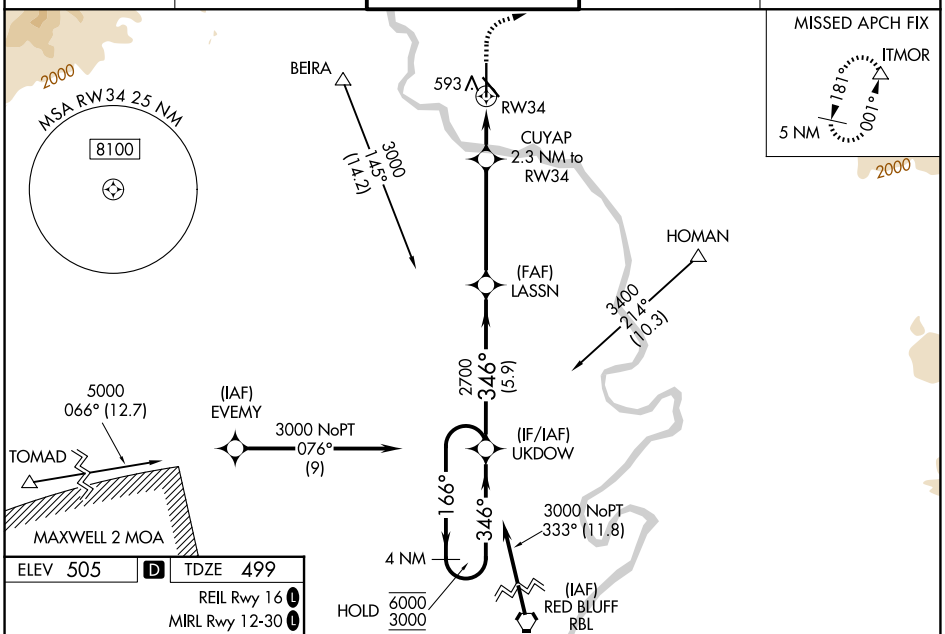

ELEV 505 D TDZE 499

REIL Rwy 16 L
MIRL Rwy 12-30 L
HIRL Rwy 16-34 L

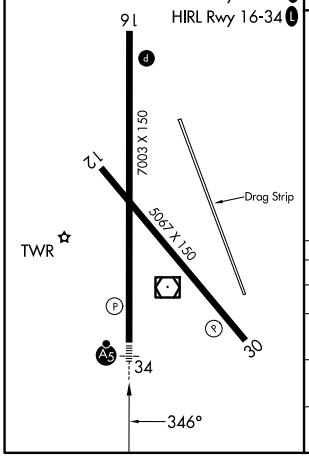



CATEGORY	A	B	C	D
LPV DA	699-½ 200 (200-½)			
LNAV/VNAV DA	754-½ 255 (300-½)			
LNAV MDA	860-½ 361 (400-½)		860-⅝ 361 (400-⅝)	
CIRCLING	940-1 435 (500-1)	1000-1 495 (500-1)	1120-1¾ 615 (700-1¾)	1340-2¾ 835 (900-2¾)

SW-2, 30 OCT 2025 to 27 NOV 2025

SW-2, 30 OCT 2025 to 27 NOV 2025