APP CRS	Rwy Ldg	8587
126°	TDZE	46
	Apt Elev	62

RNAV (RNP) Z RWY 12R
NORMAN Y MINETA SAN JOSE INTL (SJC)

RNP AR APCH-GPS.

For uncompensated Baro-VNAV systems, procedure NA below 0°C or above 54°C. For inop ALS, increase RNP 0.15 all Cats visibility to RVR 5500.

MALSR

MISSED APPROACH: Climb to 4600 on track 126° to HOSBO and track 124° to GILRO and hold.

D-ATIS	NORCAL APP CON	SAN JOSE TOWER★	GND CON	UNICOM
126.95	120.1 290.25	124.0 (CTAF) L 257.6	121.7	122.95

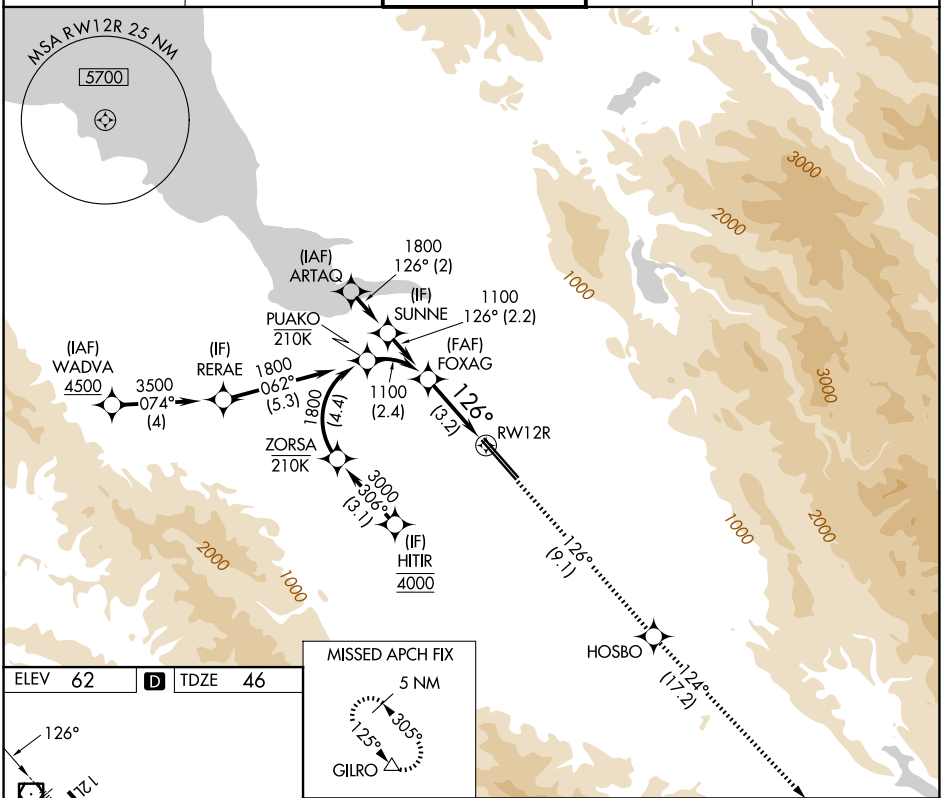

ELEV 62 | D | TDZE 46

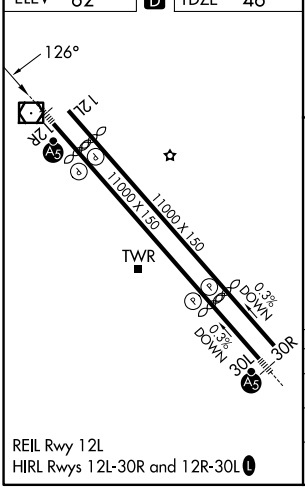

REIL Rwy 12L
HIRL Rwys 12L-30R and 12R-30L L

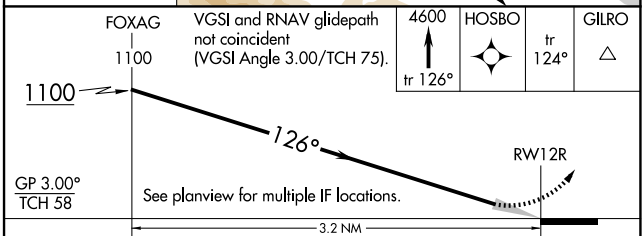

CATEGORY	A	B	C	D
RNP 0.15 DA	394/30 348 (400-⅝)			
RNP 0.30 DA	486/40 440 (500-¾)			

AUTHORIZATION REQUIRED

SW-2, 30 OCT 2025 to 27 NOV 2025