LOC I-GNJ	APP CRS	Rwy Ldg	7004
111.75	226°	TDZE	979
		Apt Elev	979

ILS or LOC RWY 22
BLUE GRASS (LEX)

When local altimeter setting not received, use Frankfort altimeter setting: increase S-ILS 22 DA to 1241 feet and all visibilities ⅛ SM; increase all MDAs 80 feet and visibility Cats C and D ¼ SM.

MISSED APPROACH: Climb to 1400 then climbing left turn to 3100 direct HYK VOR/DME and hold, continue climb-in-hold to 3100.

ATIS	LEXINGTON APP CON	LEXINGTON TOWER	GND CON	CLNC DEL
126.3	120.15 259.3 (040°-220°) 120.75 298.9 (221°-039°)	119.1 257.8	121.9	132.35

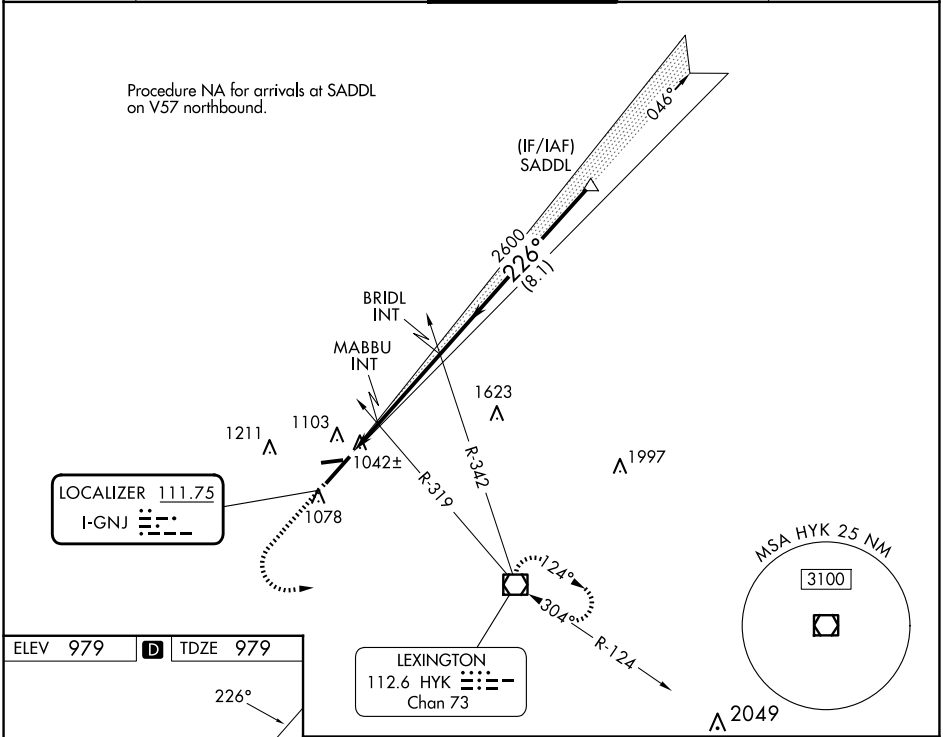

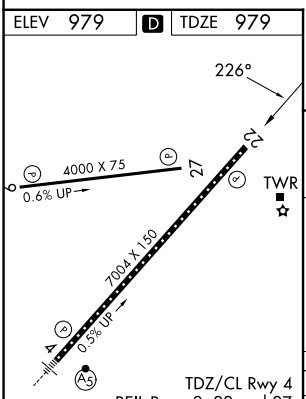

TDZ/CL Rwy 4
REIL Rwys 9, 22 and 27
HIRL Rwy 4-22
MIRL Rwy 9-27

FAF to MAP 4.9 NM					
Knots	60	90	120	150	180
Min:Sec	4:54	3:16	2:27	1:58	1:38

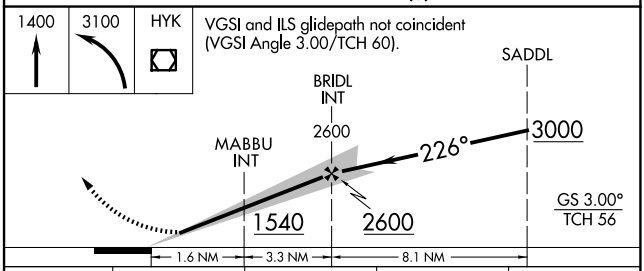

CATEGORY	A	B	C	D
S-ILS 22	1179-¾ 200 (200-¾)			
S-LOC 22	1360-1 381 (400-1)		1360-1⅛ 381 (400-1⅛)	
C CIRCLING	1420-1 441 (500-1)	1440-1 461 (500-1)	1520-1½ 541 (600-1½)	1600-2 621 (700-2)

SE-1, 30 OCT 2025 to 27 NOV 2025