LOC I-OKM	APP CRS	Rwy ldg	5150
109.1	176°	TDZE	720
		Apt Elev	720

ILS or LOC RWY 18

OKMULGEE RGNL/PAUL AND BETTY ABBOTT FLD (OKM)

T A NA — For inop ALS, increase S-ILS all Cats visibility to ¾ SM, increase S-LOC Cats A and B visibility to 1 SM, and S-LOC Cat C visibility to 1½ SM.

MALSR A5

MISSED APPROACH: Climb to 2100 then climbing left turn to 2600 direct OKM VOR/DME and hold, continue climb-in-hold to 2600.

AWOS-3PT	TULSA APP CON	UNICOM
118.225	119.85 338.3	123.0 (CTAF) L

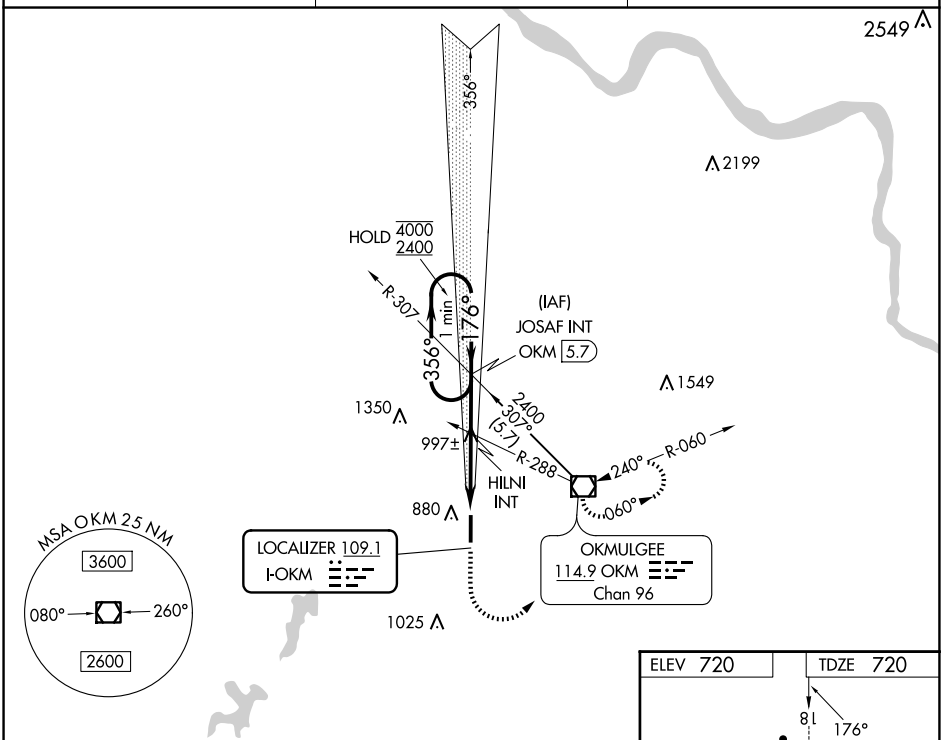

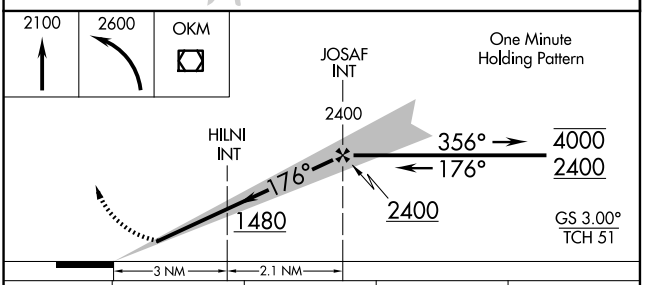

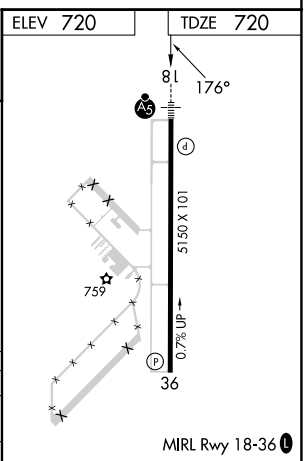

CATEGORY	A	B	C	D
S-ILS 18	920-½ 200 (200-½)			NA
S-LOC 18	1260-½ 540 (600-½)		1260-1 540 (600-1)	NA
C CIRCLING	1320-1 600 (600-1)	1340-1 620 (700-1)	1340-1¾ 620 (700-1¾)	NA

FAF to MAP 5.1 NM

Knots	60	90	120	150	180
Min:Sec	5:06	3:24	2:33	2:02	1:42

SC-1, 30 OCT 2025 to 27 NOV 2025

SC-1, 30 OCT 2025 to 27 NOV 2025