LDA RWY 34
DRAKE FLD (FYV)

LOC/DME I-LFH	APP CRS	Rwy ldg	6005
111.9	352°	TDZE	1241
Chan 56		Apt Elev	1252

DME required for procedure entry.

Inop table does not apply. Circling NA east of Rwy 16-34. Rwy 34 helicopter visibility reduction below ¾ SM NA.

ODALS

MISSED APPROACH: Climb to 2200 then climbing left turn to 4000 on heading 260° and on RZC VORTAC R-221 to SUMMO INT/ RZC 22.1 DME and hold.

ATIS	RAZORBACK APP CON★	DRAKE TOWER★	GND CON	UNICOM
119.575	121.0 244.575	128.0 (CTAF) 371.9	121.8	122.95

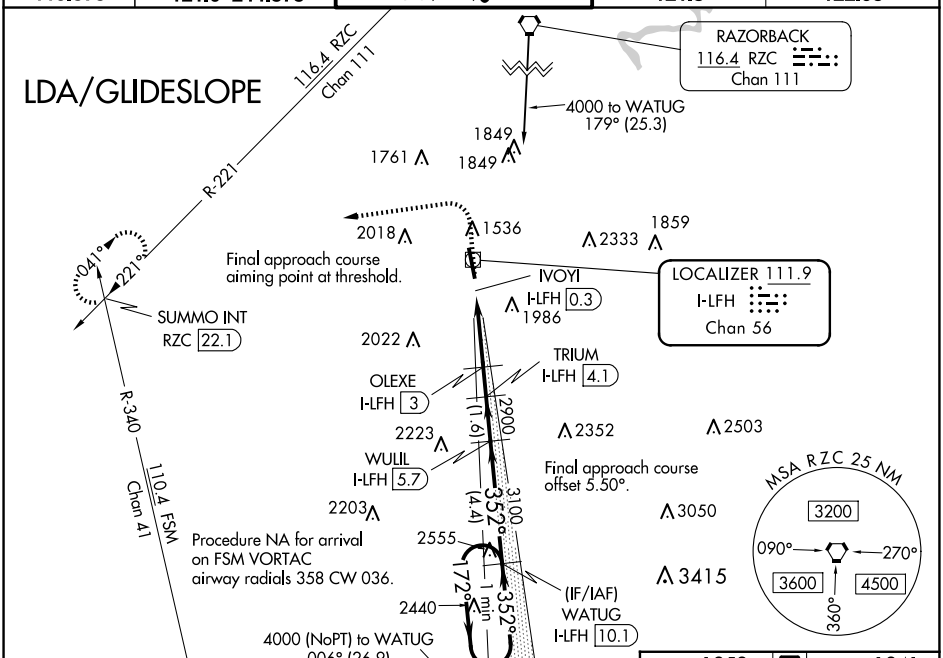

ELEV 1252 | D | TDZE 1241

MIRL Rwy 16-34

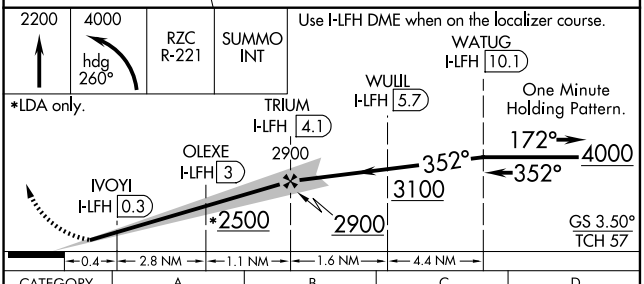

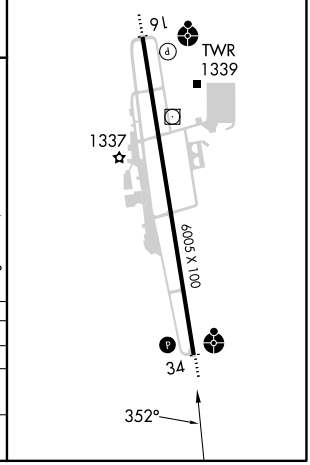

CATEGORY	A	B	C	D
S-LDA/GS 34	1593-1¼ 352 (400-1¼)			NA
S-LDA 34	2020-1¼ 779 (800-1¼)	2020-1½ 779 (800-1½)	2020-2½ 779 (800-2½)	NA
C CIRCLING	2020-1¼ 768 (800-1¼)	2020-1½ 768 (800-1½)	2320-3 1068 (1100-3)	NA

SC-1, 30 OCT 2025 to 27 NOV 2025

SC-1, 30 OCT 2025 to 27 NOV 2025