APP CRS	Rwy ldg	4499
129°	TDZE	1723
	Apt Elev	1723

RNAV (GPS) RWY 13
CHAUTAUQUA COUNTY/JAMESTOWN (JHW)

RNP APCH-GPS.

Rwy 13 Straight-in/Circling and Circling to Rwy 31 NA at night. When local altimeter setting not received, use Dunkirk altimeter setting: increase all MDAs 200 feet and visibility LNAV Cat C/D and Circling Cat C ½ SM and Circling Cat D ¾ SM. Helicopter visibility reduction below 1 SM NA.

NA

MISSED APPROACH: Climb to 4000 direct GOSPL WP and hold.

AWOS-3PT	BUFFALO APP CON ★	UNICOM
118.425	126.05	122.975 (CTAF) L

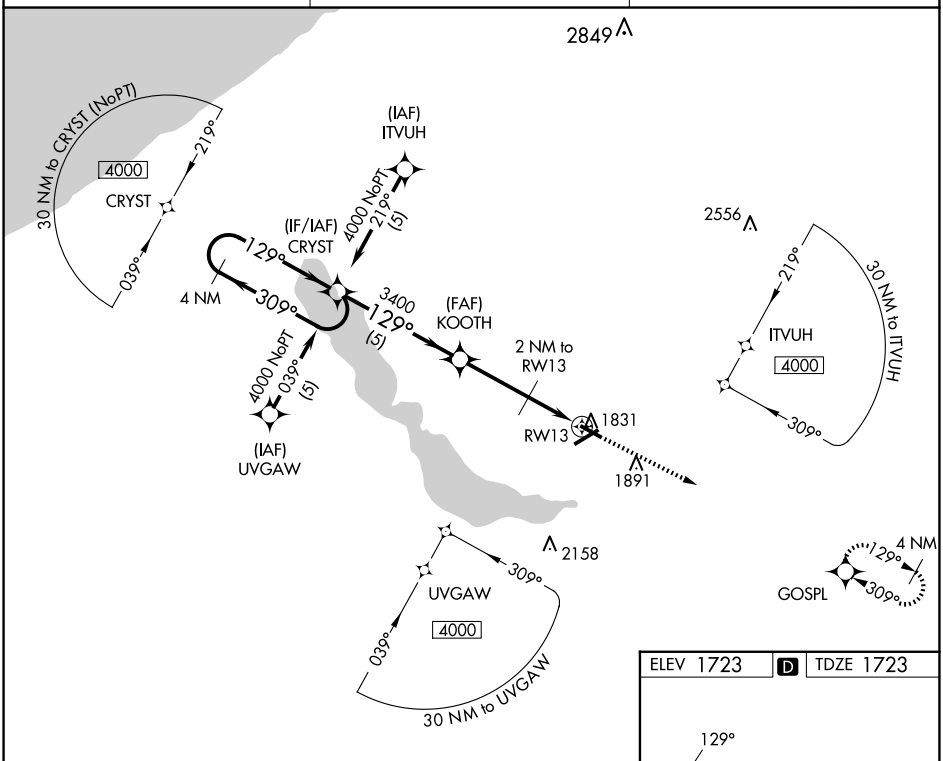

VGSI and descent angles not coincident (VGSI Angle 3.00/TCH 45).

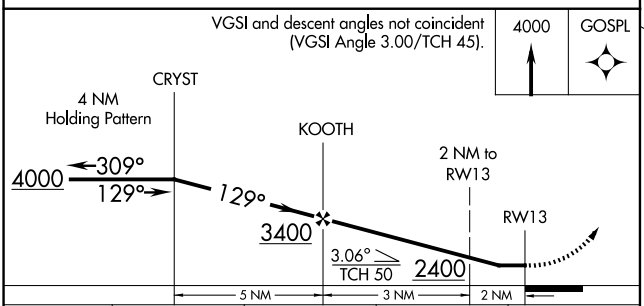

ELEV 1723 D TDZE 1723

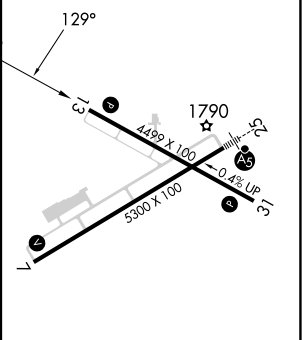

CATEGORY	A	B	C	D
LNAV MDA	2140-1 417 (500-1)		2140-1¼ 417 (500-1¼)	
C CIRCLING	2200-1 477 (500-1)		2260-1½ 537 (600-1½)	2340-2 617 (700-2)

REIL Rwy 31 L
MIRL Rwy 13-31 L
HIRL Rwy 7-25 L

NE-2, 30 OCT 2025 to 27 NOV 2025

NE-2, 30 OCT 2025 to 27 NOV 2025