ILS or LOC RWY 10R
FORT LAUDERDALE/HOLLYWOOD INTL (FLL)

LOC/DME I-FLL	APP CRS	Rwy ldg	8000
111.75	096°	TDZE	14
Chan 54 (Y)		Apt Elev	65

DME required.

Rwy 10R helicopter visibility reduction below RVR 4000 NA.
Simultaneous approach authorized. Inop table does not apply to S-ILS 10R.

MALSF

MISSED APPROACH: Climb to 800 then climbing right turn to 2000 on FLL VOR/DME R-115 to ULSUZ/FLL 15 DME and hold.

D-ATIS	MIAMI APP CON	FORT LAUDERDALE TOWER	GND CON	CLNC DEL	CPDLC
135.0	133.775 285.6	119.3 257.8	121.4	128.4	

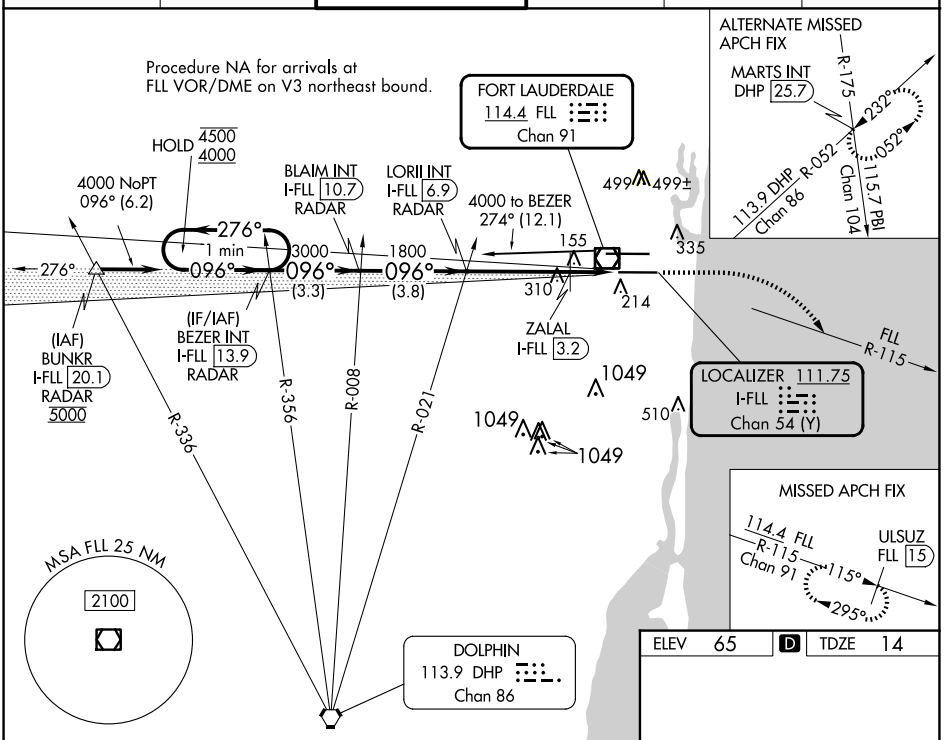

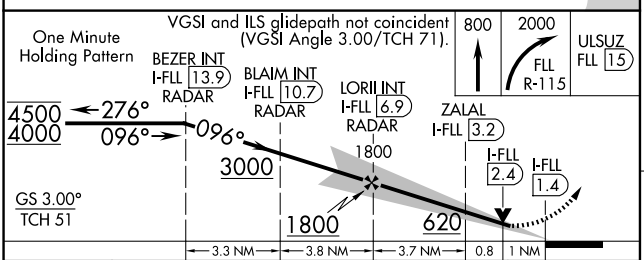

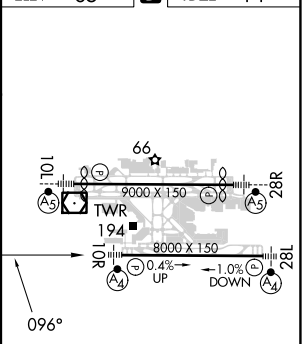

CATEGORY	A	B	C	D
S-ILS 10R	264/40	250 (200-¾)		
S-LOC 10R	400/40	386 (400-¾)	400/45	386 (400-⅞)
C CIRCLING	680-1	615 (700-1)	800-2 735 (800-2)	800-2¼ 735 (800-2¼)

HIRL Rwys 10L-28R and 10R-28L

SE-3, 30 OCT 2025 to 27 NOV 2025

SE-3, 30 OCT 2025 to 27 NOV 2025