RNAV (GPS) RWY 28L
FORT LAUDERDALE/HOLLYWOOD INTL (FLL)

WAAS CH 58336 W28B	APP CRS 276°	Rwy ldg 8000 TDZE 65 Apt Elev 65

RNP APCH-GPS.

Inop table does not apply to LPV. For uncompensated Baro-VNAV systems, LNAV/VNAV NA below 7°C or above 54°C. Simultaneous approach authorized. LNAV procedure NA during simultaneous operations. Use of FD or AP required during simultaneous operations.

MALSF

MISSED APPROACH: Climb to 1000 then climbing left turn to 3000 direct GEGEY and hold.

D-ATIS	MIAMI APP CON	FORT LAUDERDALE TOWER	GND CON	CLNC DEL	CPDLC
135.0	133.775 285.6	119.3 257.8	121.4	128.4	

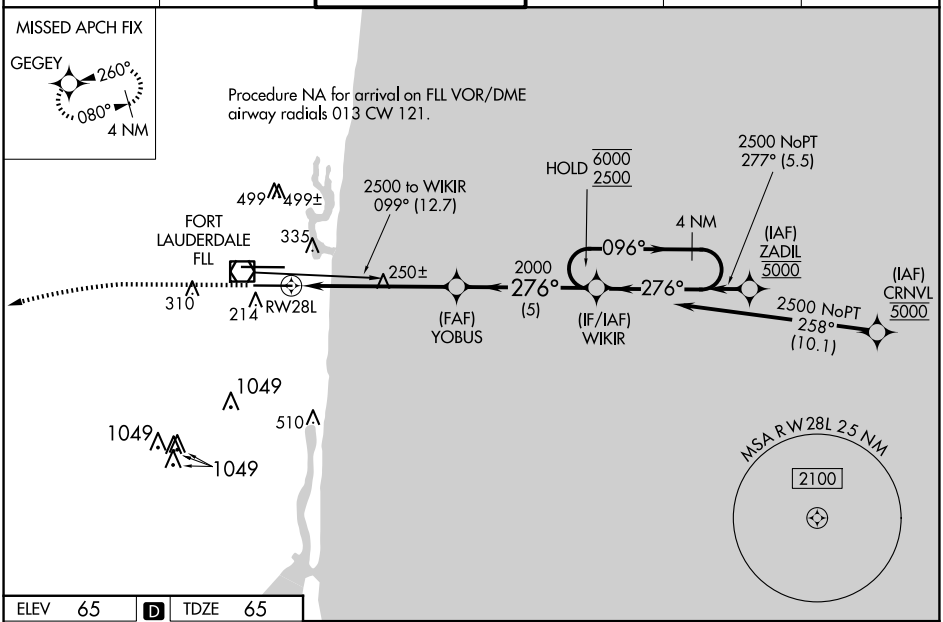

SE-3, 30 OCT 2025 to 27 NOV 2025

ELEV 65 | D | TDZE 65

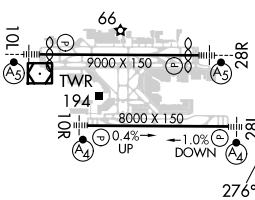

HIRL Rwy 10L-28R and 10R-28L

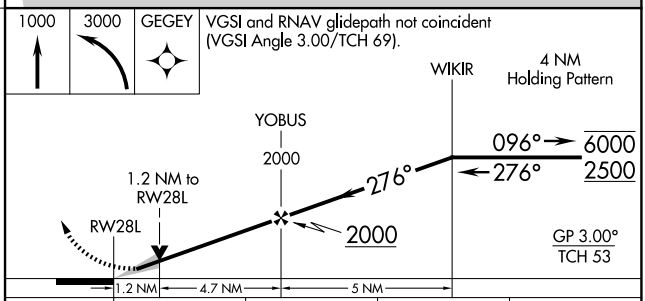

CATEGORY	A	B	C	D
LPV DA	265/40 200 (200-¾)			
LNAV/VNAV DA	459/45 394 (400-⅞)			
LNAV MDA	500/40 435 (500-¾)		500/50 435 (500-1)	
C CIRCLING	680-1 615 (700-1)		800-2 735 (800-2)	800-2¼ 735 (800-2¼)