APP CRS	Rwy ldg	8424
096°	TDZE	7
	Apt Elev	65

RNAV (RNP) Y RWY 10L
FORT LAUDERDALE/HOLLYWOOD INTL (FLL)

RNP AR APCH - GPS.

For uncompensated Baro-VNAV systems, LNAV/VNAV NA below 7°C or above 54°C.

MALSR

MISSED APPROACH: Climb to 500, then climb to 4000 direct MARTS and hold, continue climb-in-hold to 4000.

D-ATIS	MIAMI APP CON	FORT LAUDERDALE TOWER	GND CON	CLNC DEL	CPDLC
135.0	133.775 285.6	119.3 257.8	121.4	128.4	

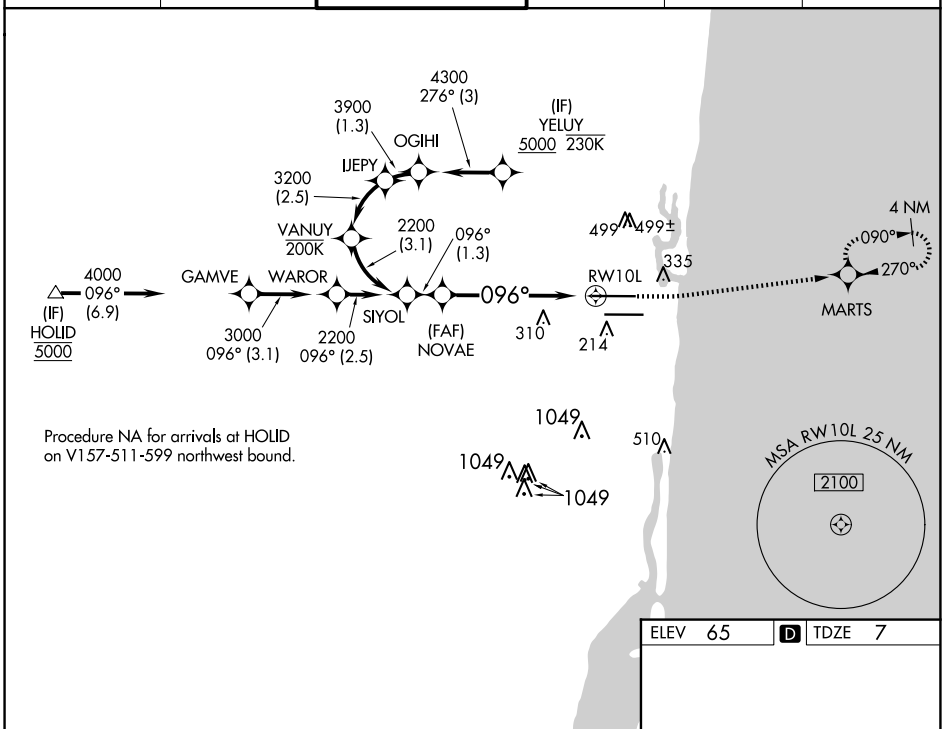

ELEV	65	D	TDZE	7

VGSI and RNAV glidepath not coincident (VGSI Angle 3.00/TCH 66).

500	4000	MARTS

See planview for multiple IF locations.

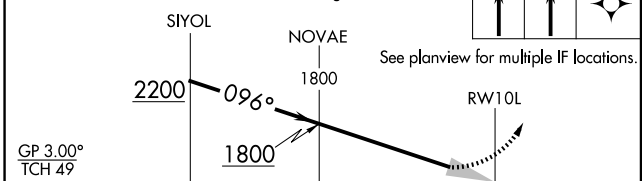

CATEGORY	A	B	C	D
RNP 0.15 DA	337/26	330 (300-½)		
RNP 0.30 DA	391/35	384 (400-⅝)		

AUTHORIZATION REQUIRED

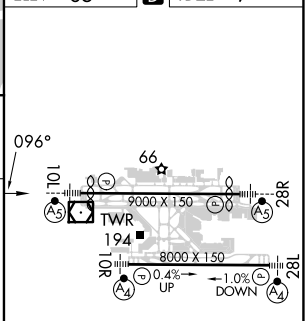

HIRL Rwy 10L-28R and 10R-28L

SE-3, 30 OCT 2025 to 27 NOV 2025

SE-3, 30 OCT 2025 to 27 NOV 2025