WAAS CH 56323 W01A	APP CRS 013°	Rwy ldg 6750 TDZE 2495 Apt Elev 2504

RNAV (GPS) RWY 1
RALEIGH COUNTY MEML (BKW)

RNP APCH - GPS.

Rwy 1 helicopter visibility reduction below ¾ SM NA. For uncompensated Baro-VNAV systems, LNAV/VNAV NA below -14°C or above 54°C.

MISSED APPROACH: Climb to 5900 direct YISUK and hold, continue climb-in-hold to 5900.

ASOS	CHARLESTON APP CON	UNICOM
121.55	125.4 269.125	123.0 (CTAF) L

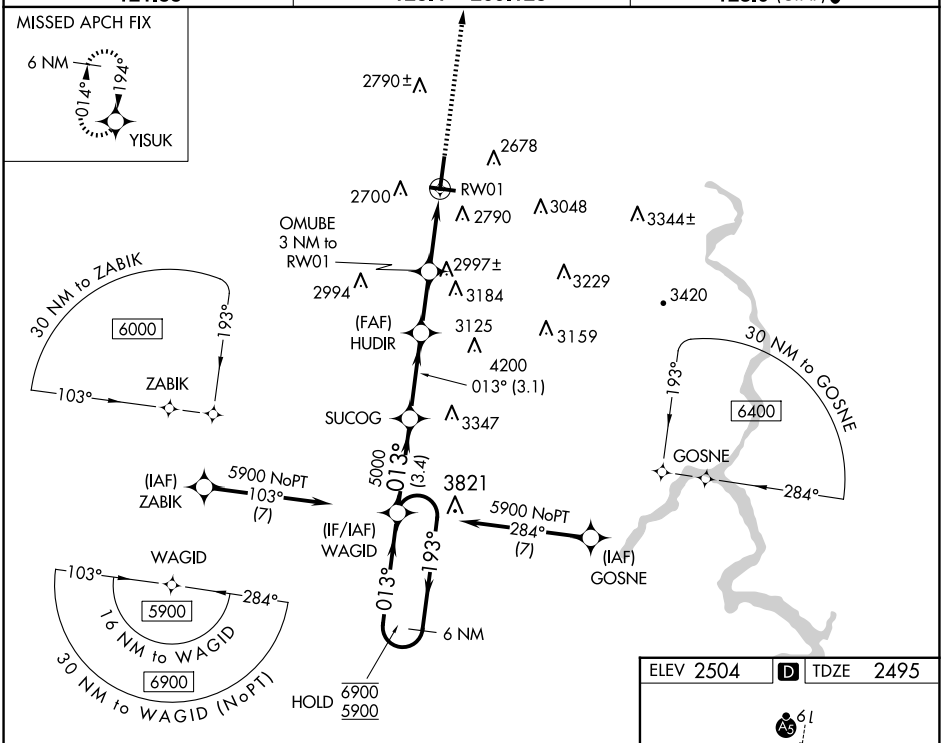

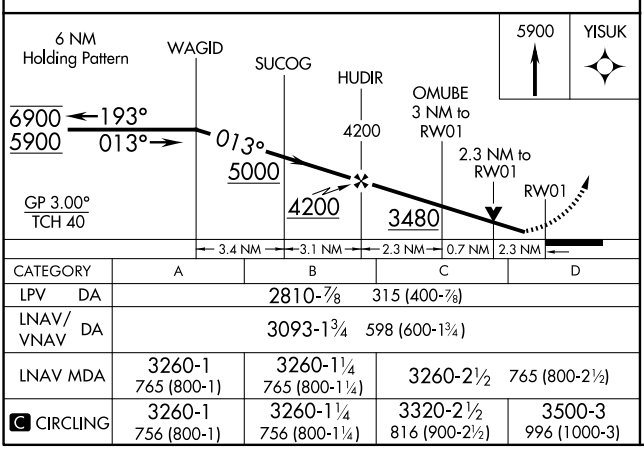

CATEGORY	A	B	C	D
LPV DA	2810-⅞ 315 (400-⅞)			
LNAV/VNAV DA	3093-1¾ 598 (600-1¾)			
LNAV MDA	3260-1 765 (800-1)	3260-1¼ 765 (800-1¼)	3260-2½ 765 (800-2½)	
C CIRCLING	3260-1 756 (800-1)	3260-1¼ 756 (800-1¼)	3320-2½ 816 (900-2½)	3500-3 996 (1000-3)

ELEV 2504 D TDZE 2495

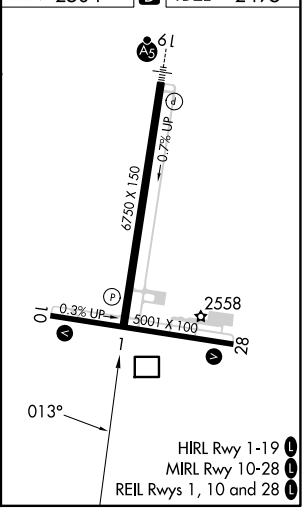

HIRL Rwy 1-19 L
MIRL Rwy 10-28 L
REIL Rwys 1, 10 and 28 L

NE-4, 30 OCT 2025 to 27 NOV 2025

NE-4, 30 OCT 2025 to 27 NOV 2025