WAAS CH 77523 W17A	APP CRS 166°	Rwy ldg 13052 TDZE 2830 Apt Elev 2885

RNAV (GPS) RWY 17
SOUTHERN CALIFORNIA LOGISTICS (VCV)

RNP APCH - GPS.

T A Circling NA for Cats C and D southeast of Rwy 35-21. Baro-VNAV and VDP NA when using Edwards AFB altimeter setting. For uncompensated Baro-VNAV systems, LNAV/VNAV NA below -20°C or above 54°C. When local altimeter setting not received, use Edwards AFB altimeter setting: increase LPV DA to 3183 feet and all visibilities to RVR 5500; increase LNAV/VNAV DA to 3233 feet and all visibilities to RVR 6000. Increase all MDAs 160 feet and Circling visibility Cat C ½ SM.

MISSED APPROACH: Climb to 3500 then climbing right turn to 6000 direct RLONG and on track 294° to ETHER and hold.

ATIS	JOSHUA APP CON	VICTORVILLE TOWER*	GND CON
135.475	124.55 363.0	118.35 (CTAF) L 282.225	124.45

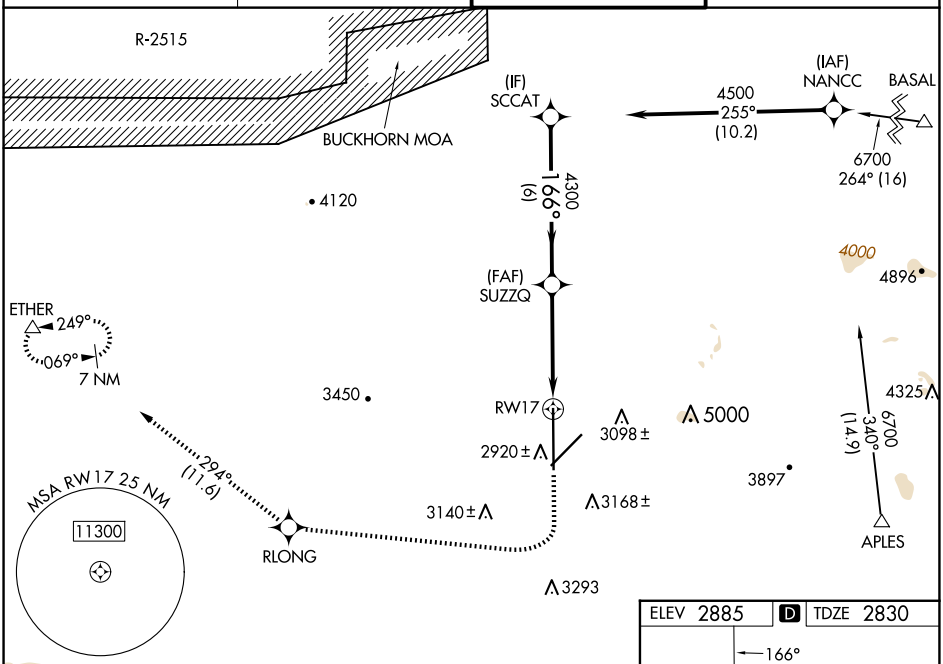

VGSI and RNAV glidepath not coincident (VGSI Angle 3.00/TCH 81).

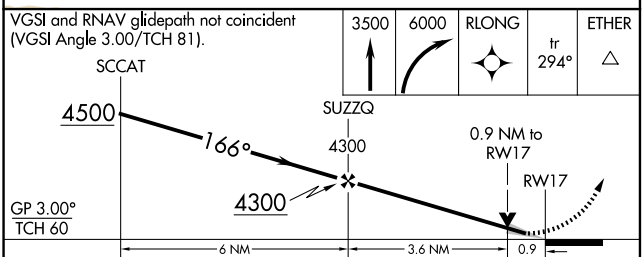

CATEGORY	A	B	C	D
LPV DA	3030/40 200 (200-¾)			
LNAV/VNAV DA	3080/40 250 (200-¾)			
LNAV MDA	3180/55 350 (300-1)			
CIRCLING	3380-1 495 (500-1)	3420-1 535 (600-1)	3460-1½ 575 (600-1½)	3780-3 895 (900-3)

ELEV 2885 D TDZE 2830

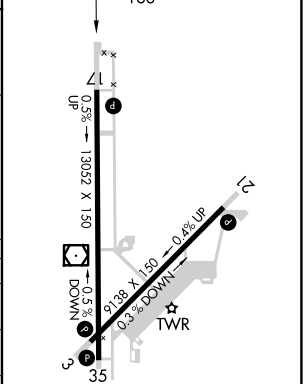

REIL Rwys 17 and 35
HIRL Rwys 3-21 and 17-35 L

SW-3, 30 OCT 2025 to 27 NOV 2025

SW-3, 30 OCT 2025 to 27 NOV 2025