APP CRS	Rwy Ldg	4000
320°	TDZE	1001
	Apt Elev	1001

RNAV (GPS) RWY 32
JACKSON COUNTY/REYNOLDS FLD (JXN)

RNP APCH - GPS.

Rwy 32 helicopter visibility reduction below ¾ SM NA.

MISSED APPROACH: Climb to 3000 direct RIGSE and hold.

ATIS	GREAT LAKES APP CON★	JACKSON TOWER★	GND CON	UNICOM
125.725	127.3 335.575	128.475 (CTAF) L 257.8	121.9	122.95

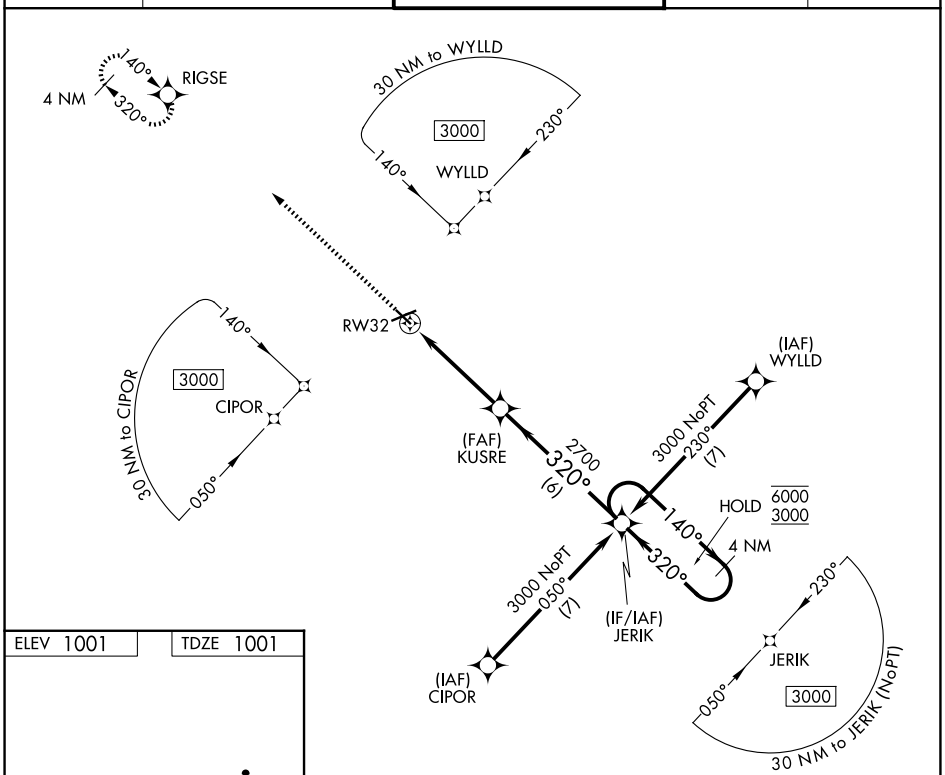

ELEV 1001	TDZE 1001

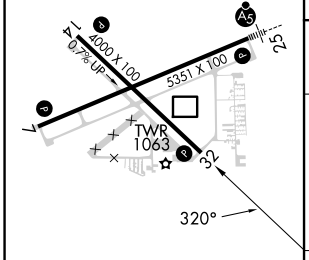

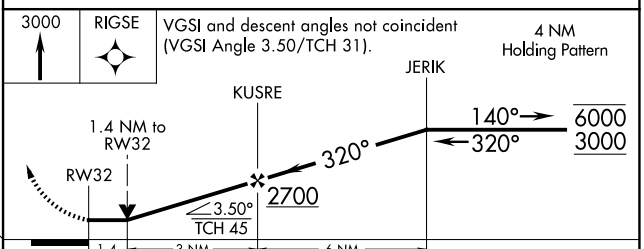

CATEGORY	A	B	C	D
LNAV MDA	1560-1 559 (600-1)		1560-1⅝ 559 (600-1⅝)	
CIRCLING	1560-1 559 (600-1)		1660-1¾ 659 (700-1¾)	1660-2 659 (700-2)

HIRL Rwy 7-25 L
MIRL Rwy 14-32 L
REIL Rwys 7 and 32 L

EC-1, 30 OCT 2025 to 27 NOV 2025

EC-1, 30 OCT 2025 to 27 NOV 2025