WAAS CH 72641 W25A	APP CRS 253°	Rwy ldg 5400 TDZE 296 Apt Elev 296

RNAV (GPS) RWY 25
ANGELINA COUNTY (LFK)

T A W

DME/DME RNP- 0.3 NA. Straight-in Rwy 25 NA at night, Circling Rwy 16, 25 NA at night. Rwy 25 helicopter visibility reduction below 1 SM NA.

MISSED APPROACH: Climb to 2000 direct SIRTE and hold.

ASOS	HOUSTON CENTER	UNICOM
120.625	125.175 285.575	123.0 (CTAF) L

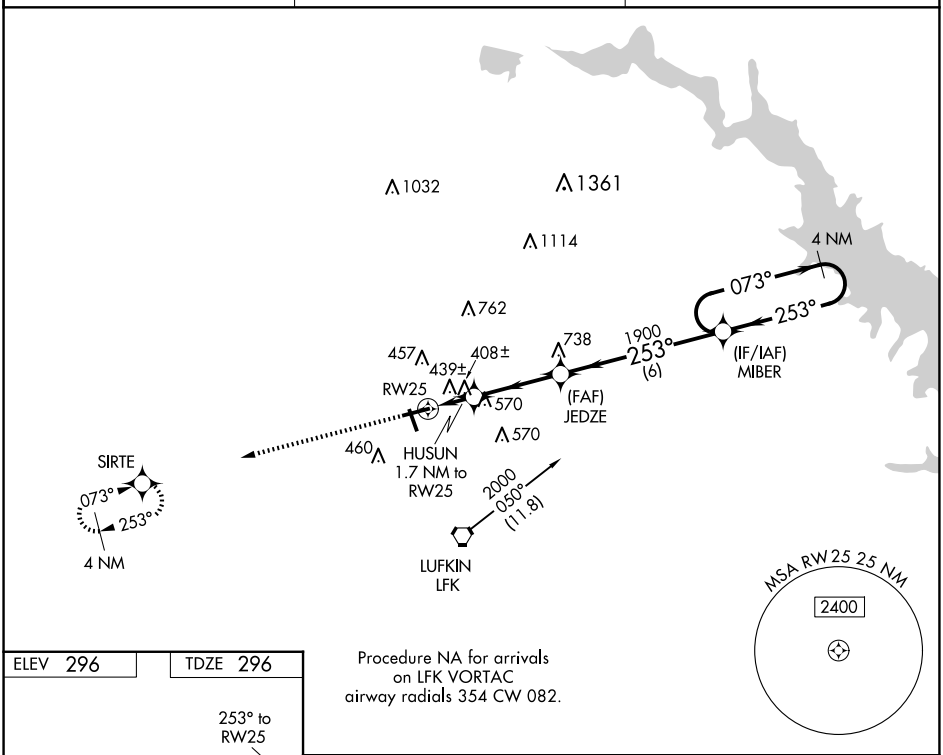

Procedure NA for arrivals on LFK VORTAC airway radials 354 CW 082.

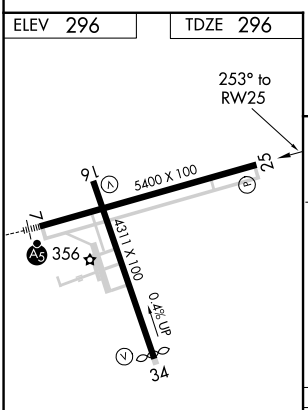

MIRL Rwys 7-25 and 16-34 L

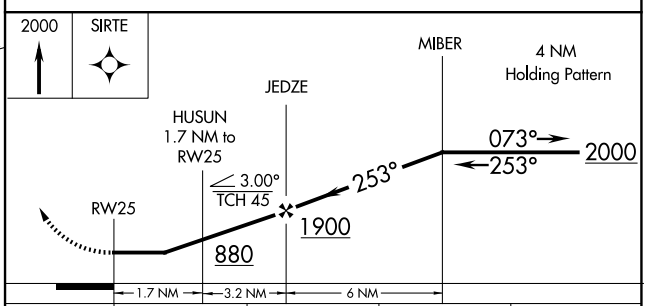

CATEGORY	A	B	C	D
LP MDA	660-1 364 (400-1)			
LNAV MDA	700-1 404 (500-1)		700-1⅛ 404 (500-1⅛)	
C CIRCLING	740-1 444 (500-1)	760-1 464 (500-1)	880-1½ 584 (600-1½)	1140-2¾ 844 (900-2¾)

SC-5, 30 OCT 2025 to 27 NOV 2025
SC-5, 30 OCT 2025 to 27 NOV 2025