APP CRS	Rwy Ldg	9007
200°	TDZE	2977
	Apt Elev	2977

RNAV (RNP) RWY 20
GLACIER PARK INTL (GPI)

RNP AR APCH - GPS.

-14°C For uncompensated Baro-VNAV systems, procedure NA below -25°C or above 54°C.

MISSED APPROACH: Climb to 10000 on track 200° to CAUGH, left turn to DOTRE, left turn to DEBRE, and on track 128° to ANGIL and hold, continue climb-in-hold to 10000.
*Missed approach requires minimum climb of 230 feet per NM to 6800.

ATIS	SALT LAKE CENTER	GLACIER TOWER*	GND CON	UNICOM
132.625	127.075 244.875	124.55 (CTAF) L	121.6	122.95

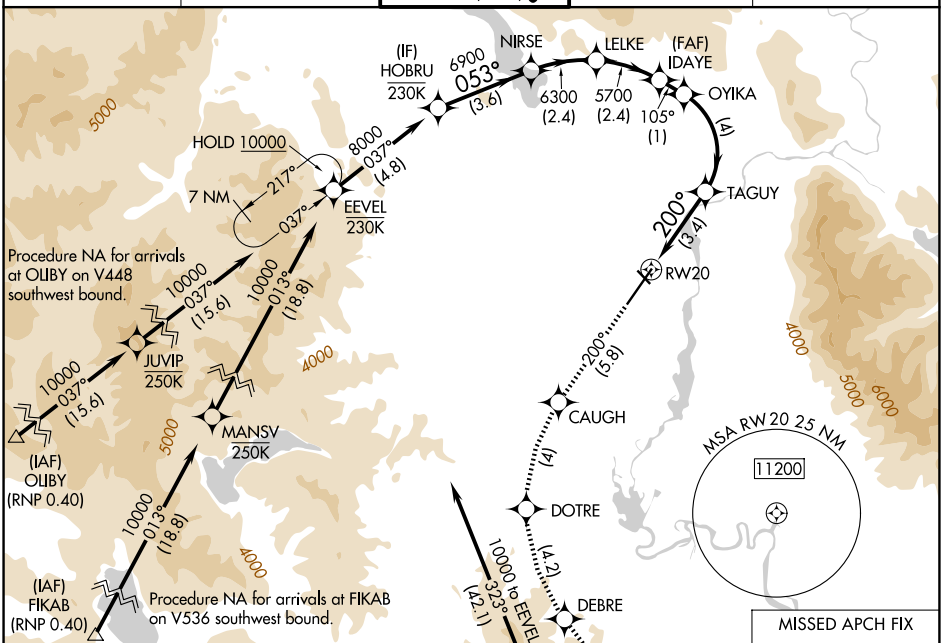

NW-1, 30 OCT 2025 to 27 NOV 2025

ELEV 2977 D TDZE 2977

Procedure NA for arrivals at SKOTT on V231 southbound.

MISSED APCH FIX

7 NM 162° 342° ANGIL

10000 tr 200°	CAUGH		DOTRE		DEBRE	tr 128°	ANGIL

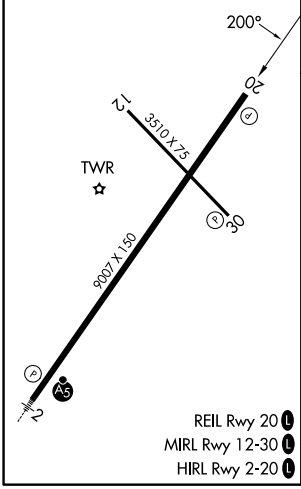

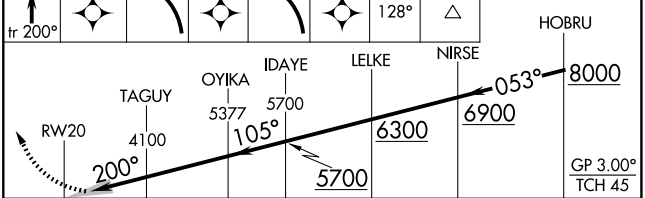

CATEGORY	A	B	C	D
RNP 0.10 DA*	3346-1 369 (400-1)			
RNP 0.30 DA*	3418-1⅜ 441 (500-1⅜)			
RNP 0.30 DA	3637-1⅞ 660 (700-1⅞)			

AUTHORIZATION REQUIRED