VOR/DME CMX	APP CRS	Rwy ldg	5201
112.8	260°	TDZE	1075
Chan 75		Apt Elev	1095

VOR RWY 25
HOUGHTON COUNTY MEML (CMX)

Rwy 25 helicopter visibility reduction below ¾ SM NA.

MISSED APPROACH: Climb to 3100 then right turn direct CMX VOR/DME and hold.

ASOS	MINNEAPOLIS CENTER	UNICOM
125.675	133.55 379.1	122.7 (CTAF) L

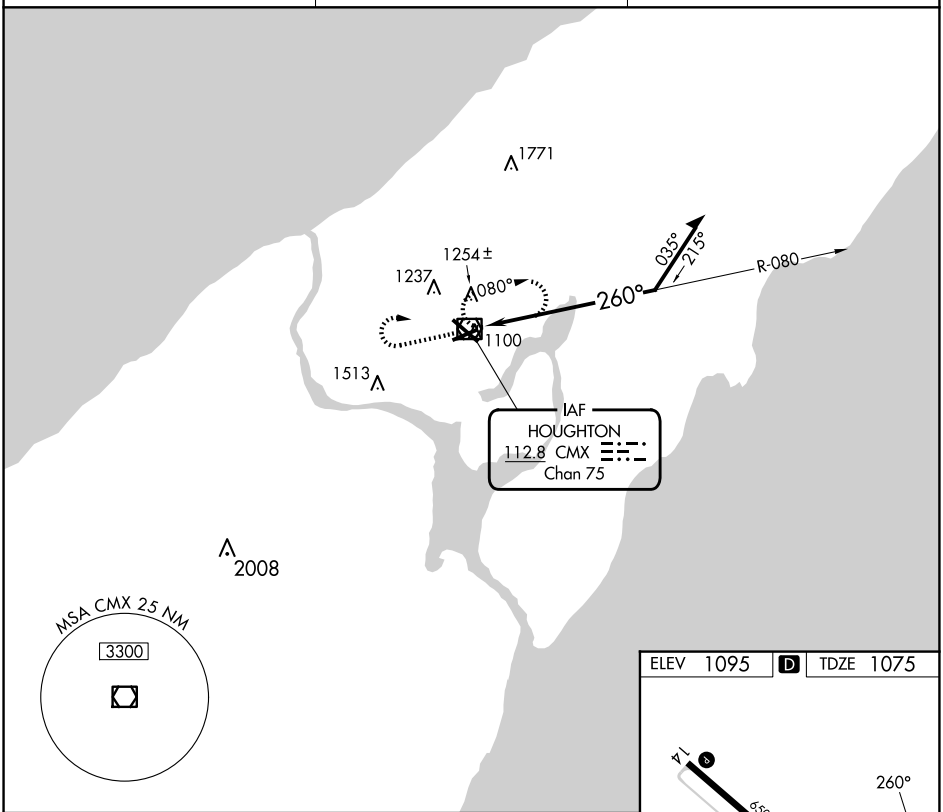

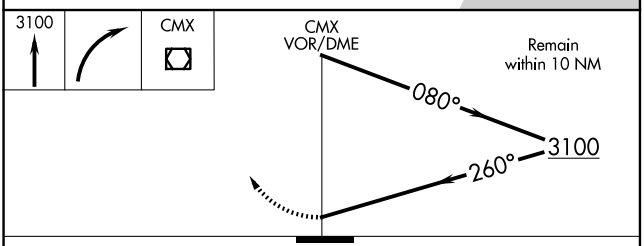

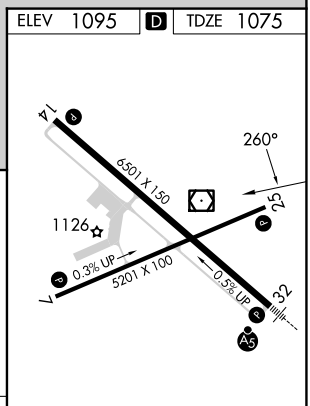

CATEGORY	A	B	C	D
S-25	1620-1 545 (600-1)		1620-1⅝ 545 (600-1⅝)	1620 1¾ 545 (600-1¾)
C CIRCLING	1620-1 525 (600-1)	1660-1 565 (600-1)	1700-1¾ 605 (700-1¾)	1820-2¼ 725 (800-2¼)

MIRL Rwy 7-25 L
REIL Rwys 7, 14 and 25 L
HIRL Rwy 14-32 L

EC-1, 30 OCT 2025 to 27 NOV 2025

EC-1, 30 OCT 2025 to 27 NOV 2025