WAAS CH 65621 W04A	APP CRS 045°	Rwy ldg 5130 TDZE 51 Apt Elev 53

RNAV (GPS) RWY 4
DELAWARE COASTAL (GED)

RNP APCH - GPS.

Rwy 4 helicopter visibility reduction below ¾ SM NA. For uncompensated Baro-VNAV systems, LNAV/VNAV NA below -13°C or above 54°C. For inop ALS, increase LNAV/VNAV all Cats and LNAV Cats C/D visibility ¼ mile.

MALS

MISSED APPROACH: Climb to 2000 direct HUVOX and hold.

ASOS	DOVER APP CON	GCO	UNICOM
118.375	132.425 257.875	125.55	123.0 (CTAF) L

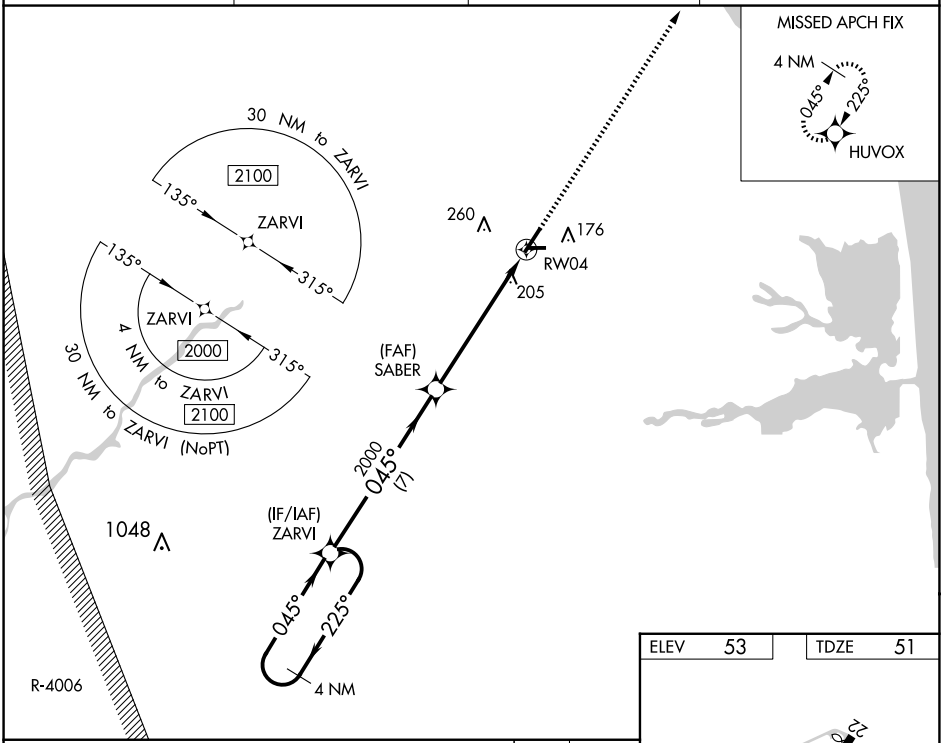

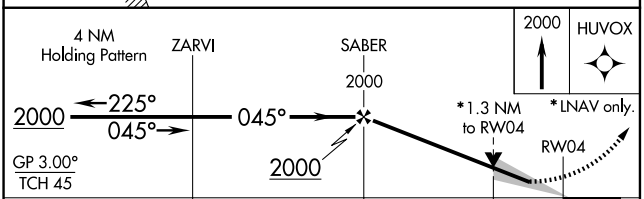

CATEGORY	A	B	C	D
LPV DA	355-¾ 304 (400-¾)			
LNAV/VNAV DA	503-1¼ 452 (500-1¼)			
LNAV MDA	520-¾ 469 (500-¾)		520-1⅛ 469 (500-1⅛)	
C CIRCLING	560-1 507 (600-1)	580-1 527 (600-1)	720-1¾ 667 (700-1¾)	720-2 667 (700-2)

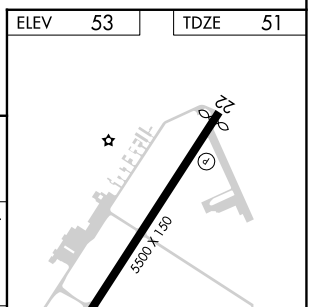

REIL Rwys 4, 22, 10, and 28 L
MIRL Rwys 4-22 and 10-28 L

NE-3, 30 OCT 2025 to 27 NOV 2025

NE-3, 30 OCT 2025 to 27 NOV 2025