| WAAS CH 90530 W36A | APP CRS 358° | Rwy Ldg 3999<br>TDZE 894<br>Apt Elev 894 |
|---|---|---|

# RNAV (GPS) RWY 36
## BUTLER MEML (BUM)

RNP APCH.

NA

Baro-VNAV NA. Use Clinton altimeter setting; when not received, use Kansas City Downtown/Wheeler Fld altimeter setting and increase all DA/MDA 60 feet, increase LPV and LNAV/VNAV all Cats visibility ¼ mile. Rwy 36 helicopter visibility reduction below ¾ SM NA.

MISSED APPROACH: Climb to 3000 direct LADSY and hold.

| KANSAS CITY CENTER | CTAF |
|---|---|
| 125.55 327.0 | 122.9 |

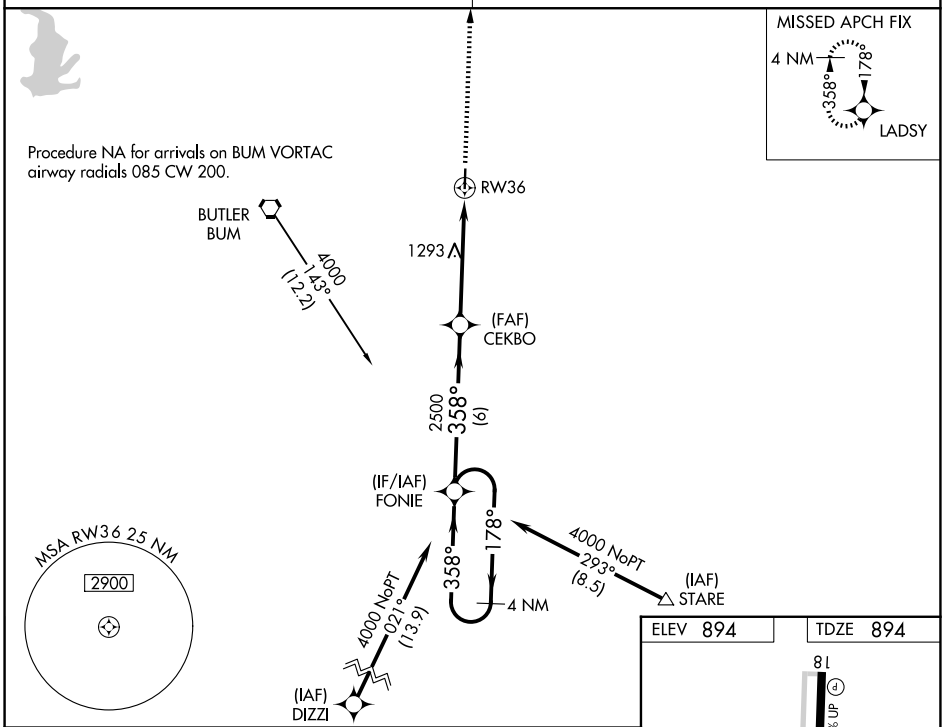


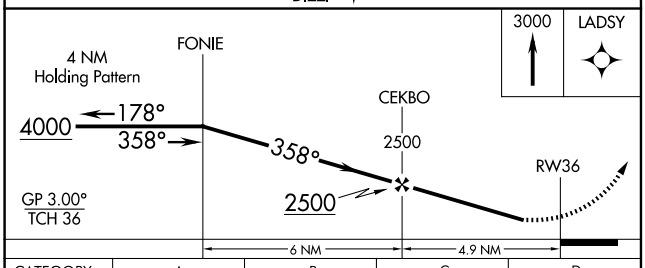


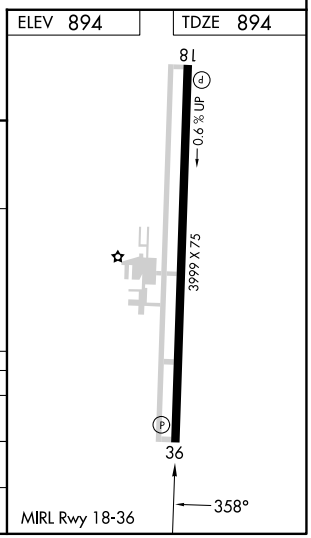


| CATEGORY | A | B | C | D |
|---|---|---|---|---|
| LPV DA | 1226-1⅛ 332 (400-1⅛) | | NA | |
| LNAV/VNAV DA | 1523-2¼ 629 (700-2¼) | | NA | |
| LNAV MDA | 1640-1 746 (800-1) | 1640-1¼ 746 (800-1¼) | NA | |

NC-3, 30 OCT 2025 to 27 NOV 2025

NC-3, 30 OCT 2025 to 27 NOV 2025