WAAS CH 70329 W08A	APP CRS 078°	Rwy Ldg 10200 TDZE 936 Apt Elev 944

RNAV (GPS) Y RWY 8R
ONTARIO INTL (ONT)

For uncompensated Baro-VNAV systems, procedure NA below 2° C (36°F) or above 54°C (130°F). Circling NA north of Rwy 8L-26R. DME/DME RNP-0.3 NA.

MISSED APPROACH: Climb to 1500 then climbing right turn to 5000 direct IBAXE and hold, continue climb-in-hold to 5000.

D-ATIS	SOCAL APP CON	ONTARIO TOWER	GND CON	CLNC DEL	CPDLC
124.25	127.0 318.2	120.6 360.775	121.9 257.8	132.9	

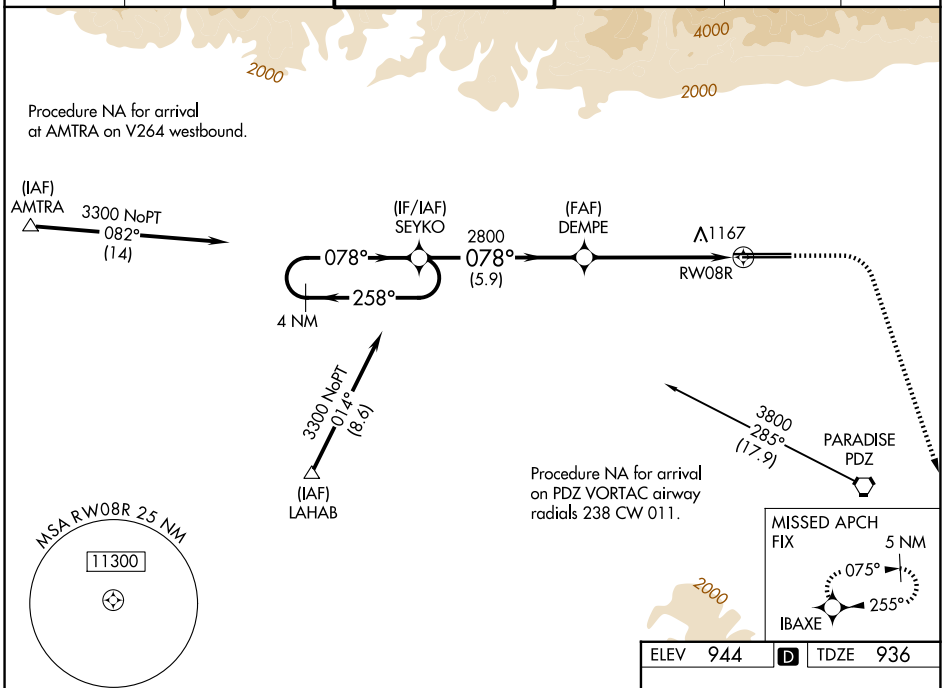

ELEV 944	D	TDZE 936

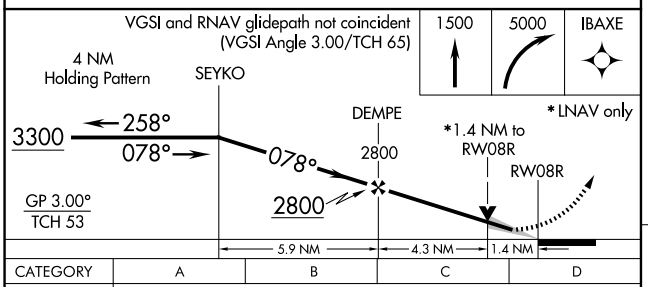

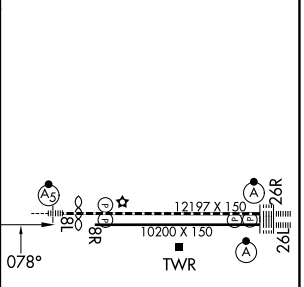

CATEGORY	A	B	C	D
LPV DA	1220/45 284 (300-⅞)			
LNAV/VNAV DA	1494-1⅞ 558 (600-1⅞)			
LNAV MDA	1440/55 504 (500-1)		1440-1⅜ 504 (500-1⅜)	
CIRCLING	1440-1 496 (500-1)		1540-1½ 596 (600-1½)	1600-2 656 (700-2)

TDZ/CL Rwys 8L, 26R and 26L
HIRL Rwys 8L-26R and 8R-26L

SW-3, 30 OCT 2025 to 27 NOV 2025

SW-3, 30 OCT 2025 to 27 NOV 2025