RNAV (GPS) RWY 20
ATHENS/BEN EPPS (AHN)

WAAS CH 99737 W20A	APP CRS 207°	Rwy Ldg 3995 TDZE 807 Apt Elev 813

DME/DME RNP-0.3 NA. When local altimeter setting not received, use Winder altimeter setting and increase all MDA 60 feet. Increase LP and LNAV Cat C/D visibility ⅛ mile, increase Circling Cat D visibility ¼ mile.
Night landing: Rwy 2, 20 NA. Helicopter visibility reduction below 1 SM NA.

MISSED APPROACH: Climb to 1600 then climbing left turn to 3100 direct UMMIL and hold.

ASOS	ATLANTA APP CON ★	ATHENS TOWER ★	GND CON	UNICOM
132.875	132.475 291.1	126.3 (CTAF) L 338.275	121.8	122.95

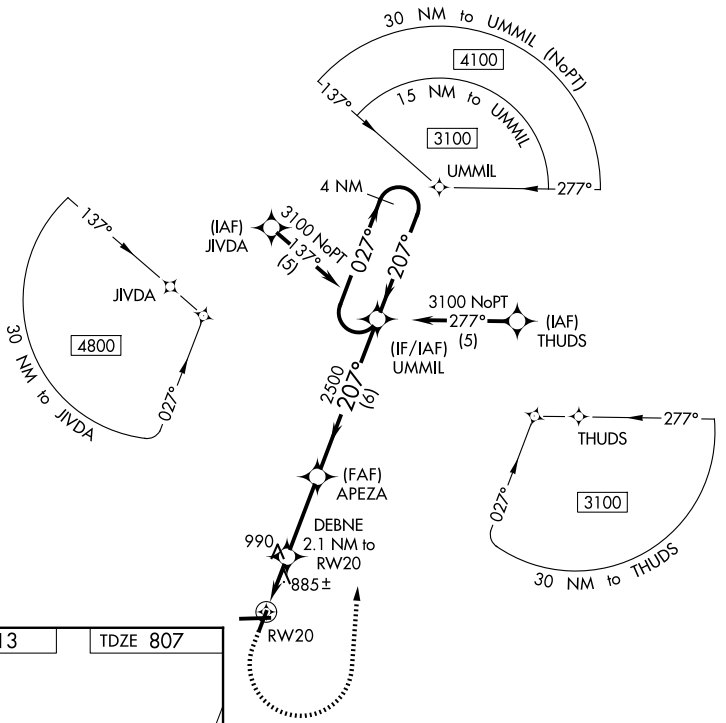

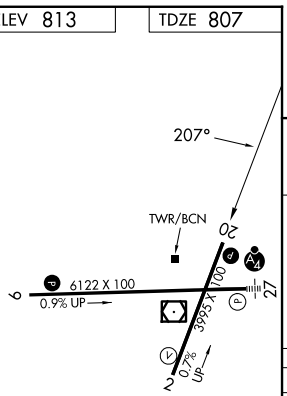

MIRL Rwy 2-20
HIRL Rwys 9-27 L

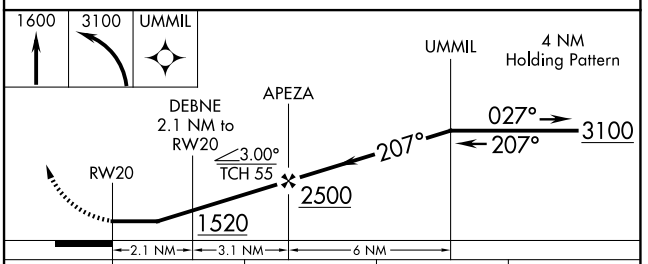

CATEGORY	A	B	C	D
LP MDA	1140-1 333 (400-1)			
LNAV MDA	1240-1 433 (500-1)		1240-1¼ 433 (500-1¼)	
CIRCLING	1260-1 447 (500-1)	1280-1 467 (500-1)	1320-1½ 507 (600-1½)	1460-2 647 (700-2)