| WAAS CH 49041 W36A | APP CRS 359° | Rwy ldg 5001 TDZE 240 Apt Elev 242 |
|---|---|---|

# RNAV (GPS) RWY 36
## THOMPSON-ROBBINS (HEE)

RNP APCH - GPS.

Baro-VNAV NA. Use Tunica altimeter setting.
Circling Rwy 9, 27 NA at night.

MISSED APPROACH: Climb to 1900 direct BILAC and hold.

| UTA AWOS-3 | MEMPHIS CENTER | UNICOM |
|---|---|---|
| 118.075 | 135.3 335.8 | 122.8 (CTAF) L |

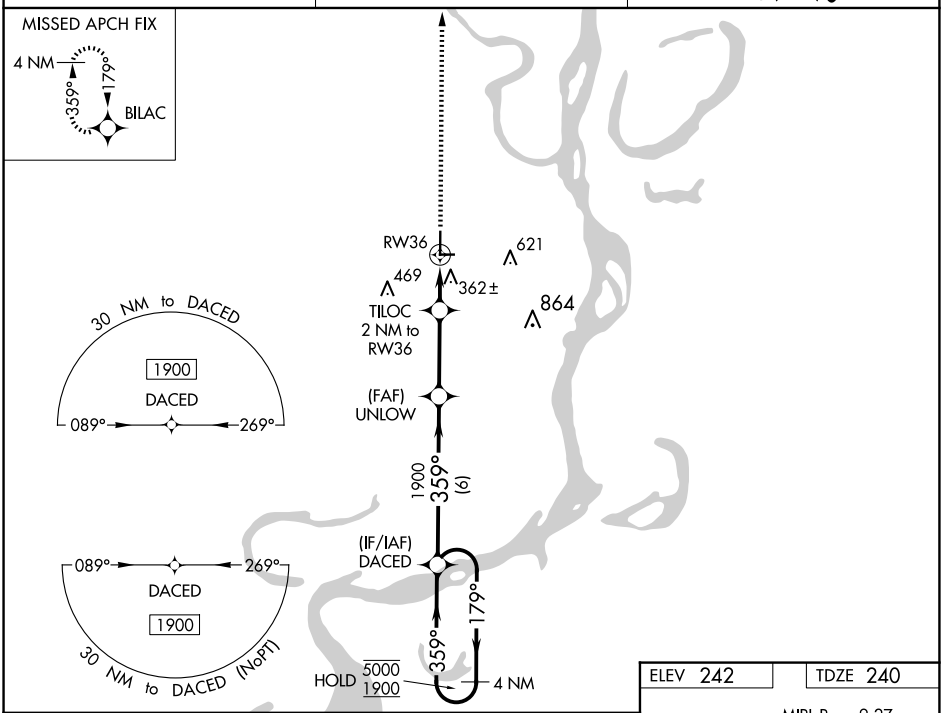


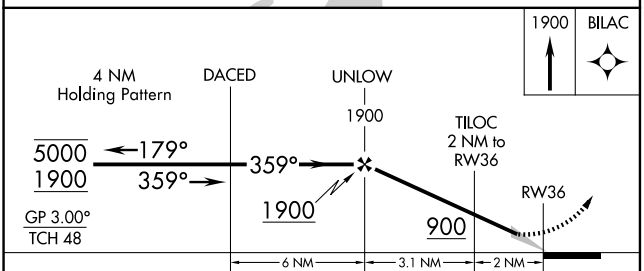


| CATEGORY | A | B | C | D |
|---|---|---|---|---|
| LPV DA | 487-1 247 (300-1) | | | |
| LNAV/VNAV DA | 672-1¼ 432 (500-1¼) | | | |
| LNAV MDA | 660-1 420 (500-1) | | 660-1⅛ 420 (500-1⅛) | |
| C CIRCLING | 840-1 598 (600-1) | | 980-2 738 (800-2) | 980-2¼ 738 (800-2¼) |

ELEV 242 TDZE 240

MIRL Rwys 9-27 and 18-36 L
REIL Rwys 18 and 36

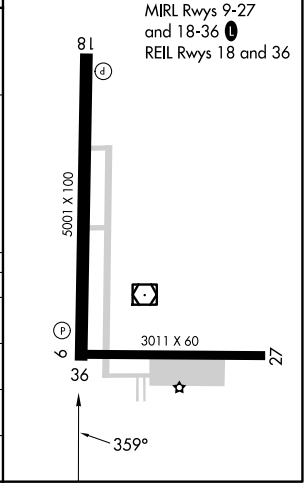





SC-1, 30 OCT 2025 to 27 NOV 2025