VOR RWY 32
MC ALLEN INTL (MFE)

VOR/DME MFE	APP CRS	Rwy Ldg 7120
117.2	305°	TDZE 102
Chan 119		Apt Elev 107

T A Circling NA northeast of Rwy 14-32. When local altimeter setting not received, use Weslaco altimeter setting and increase all MDA 40 feet and S-32 Cat C/D and Circling Cat C visibility ⅛ mile, increase DIVAN Fix Minimums S-32 Cat C/D visibility ⅛ mile. VDP NA when using Weslaco altimeter setting.

MISSED APPROACH: Climb to 900 then climbing right turn to 2100 direct MFE VOR/DME.

ATIS	VALLEY APP CON	MC ALLEN TOWER★	GND CON	UNICOM
128.5	126.55 377.2	118.5 (CTAF) L 256.9	121.8	122.95

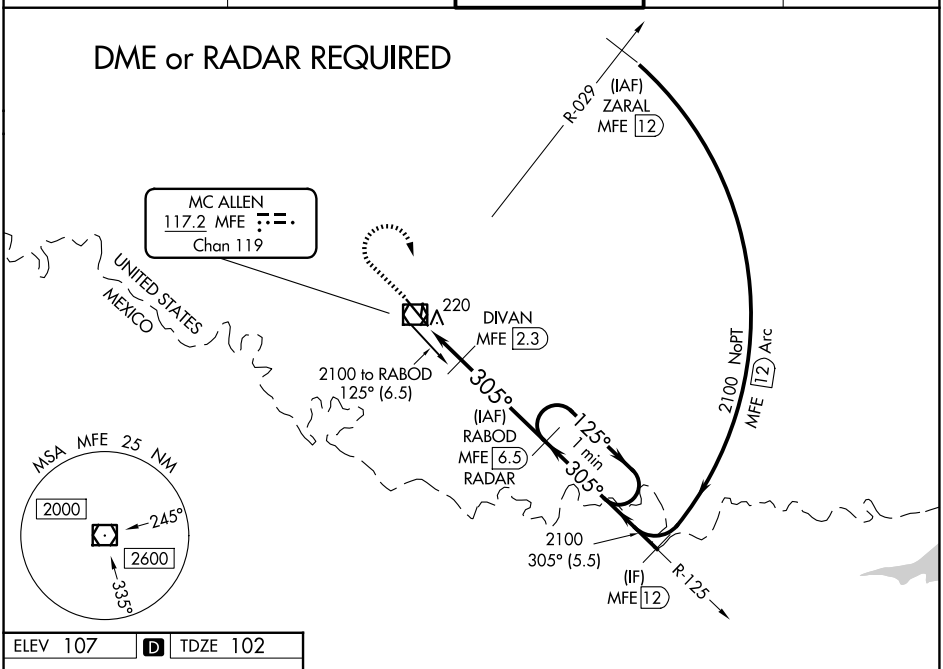

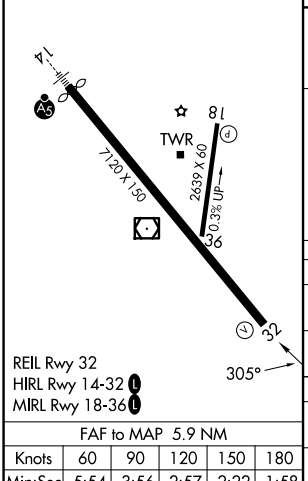

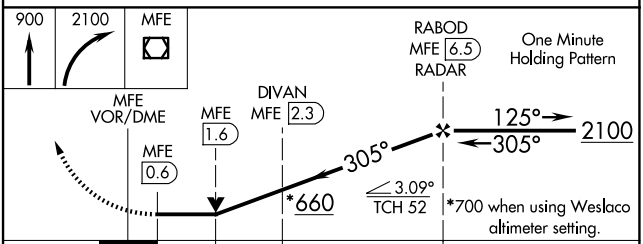

CATEGORY	A	B	C	D
S-32	660-1 558 (600-1)		660-1⅝ 558 (600-1⅝)	
CIRCLING	660-1 553 (600-1)		660-1⅝ 553 (600-1⅝)	800-2¼ 693 (700-2¼)
DIVAN FIX MINIMUMS				
S-32	480-1 378 (400-1)			
CIRCLING	580-1 473 (500-1)		580-1½ 473 (500-1½)	800-2¼ 693 (700-2¼)

FAF to MAP 5.9 NM

Knots	60	90	120	150	180
Min:Sec	5:54	3:56	2:57	2:22	1:58