APP CRS	Rwy Ldg	10302
196°	TDZE	1330
	Apt Elev	1333

RNAV (RNP) Z RWY 19R
WICHITA DWIGHT D EISENHOWER NTL (ICT)

For uncompensated Baro-VNAV systems, procedure NA below -15°C (5°F) or above 54°C (130°F). For inoperative MALSR, increase all Cats visibility to 1¼ mile. GPS required.

MALSR A5

MISSED APPROACH: Climb to 4200 on track 196° to CUTIK and hold.

ATIS	WICHITA APP CON	WICHITA TOWER	GND CON
125.15	126.7 353.5	118.2 257.8	121.9 348.6

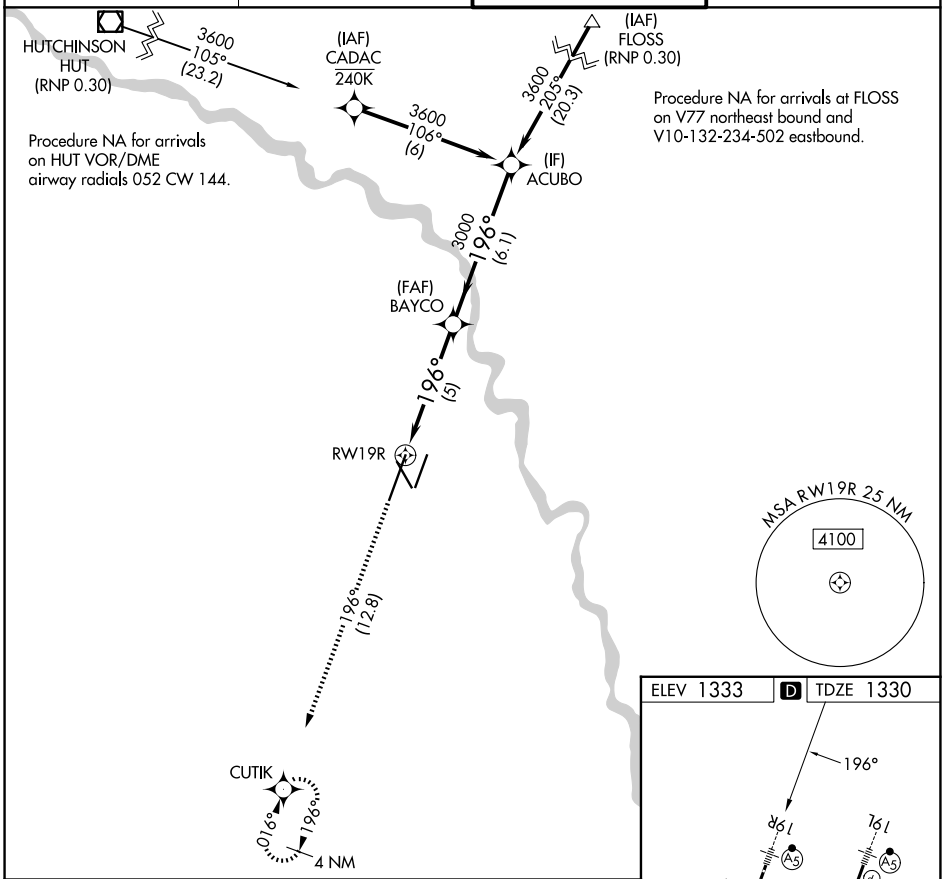

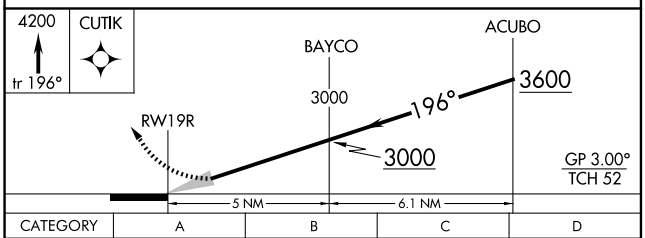

CATEGORY	A	B	C	D
RNP 0.30 DA	1727/50 397 (400-1)			

AUTHORIZATION REQUIRED

ELEV 1333 D TDZE 1330

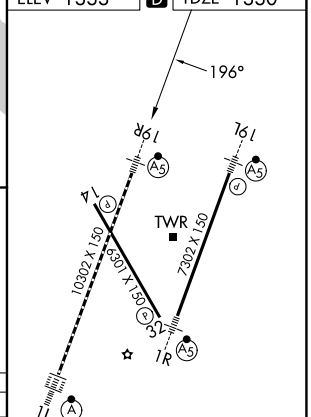

HIRL all Rwys
REIL Rwys 14 and 32
TDZ/CL Rwy 1L

NC-2, 30 OCT 2025 to 27 NOV 2025

NC-2, 30 OCT 2025 to 27 NOV 2025