VOR-A
WAYCROSS-WARE COUNTY (AYS)

VORTAC AYS	APP CRS	Rwy Ldg	N/A
112.4	099°	TDZE	N/A
Chan 71		Apt Elev	141

Circling to Rwys 5, 13, 23, 31 NA at night. Visibility reduction by helicopters NA. When local altimeter setting not received, use Alma altimeter setting and increase all MDA 60 feet and visibilities Cats C and D ¼ SM.

MISSED APPROACH: Climbing left turn to 2300 direct AYS VORTAC and hold.

AWOS-3	JACKSONVILLE CENTER	UNICOM
118.575	127.575 269.025	122.8 (CTAF) L

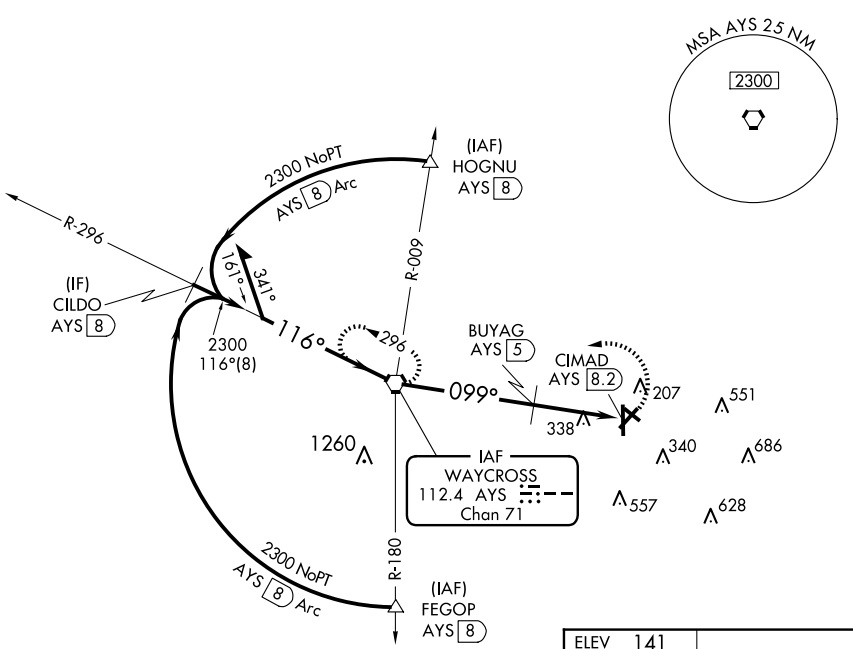

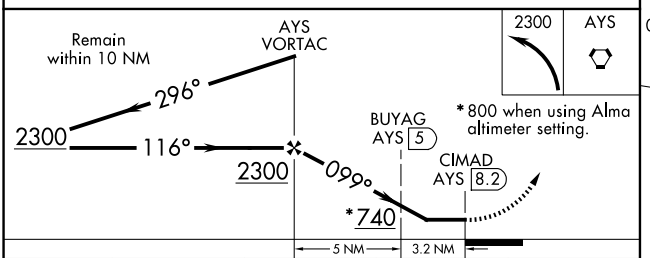

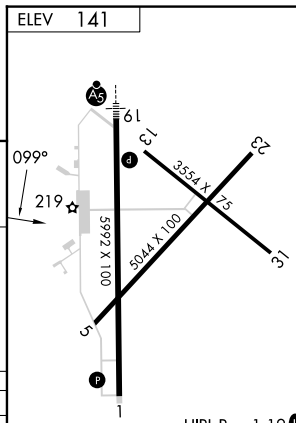

CATEGORY	A	B	C	D
C CIRCLING	740-1 579 (600-1)		860-2 719 (800-2)	860-2¼ 719 (800-2¼)
BUYAG FIX MINIMUMS (DME REQUIRED)				
C CIRCLING	680-1 539 (600-1)	720-1 579 (600-1)	860-2 719 (800-2)	860-2¼ 719 (800-2¼)

FAF to MAP 8.2 NM

Knots	60	90	120	150	180
Min:Sec	8:12	5:28	4:06	3:17	2:44

SE-4, 30 OCT 2025 to 27 NOV 2025