APP CRS	Rwy Ldg	5002
326°	TDZE	58
	Apt Elev	66

RNAV (GPS) RWY 33
FRANCIS S GABRESKI (FOK)

RNP APCH - GPS.

When local altimeter setting not received, use HWV altimeter setting and increase all MDAs 40 feet and LNAV visibility Cats C and D ¼ SM, and Circling visibility Cat C ¼ SM. Circling Rwy 15, 19 NA at night. Rwy 33 helicopter visibility reduction below ¾ SM NA. VDP NA when using HWV altimeter setting.

MISSED APPROACH: Climb to 500 then climbing left turn to 2000 direct CCC VOR/DME and hold.

ASOS	NEW YORK APP CON	SUFFOLK TOWER ★	GND CON
119.925	125.975 343.65	125.3 (CTAF) L 236.6	121.8 225.4

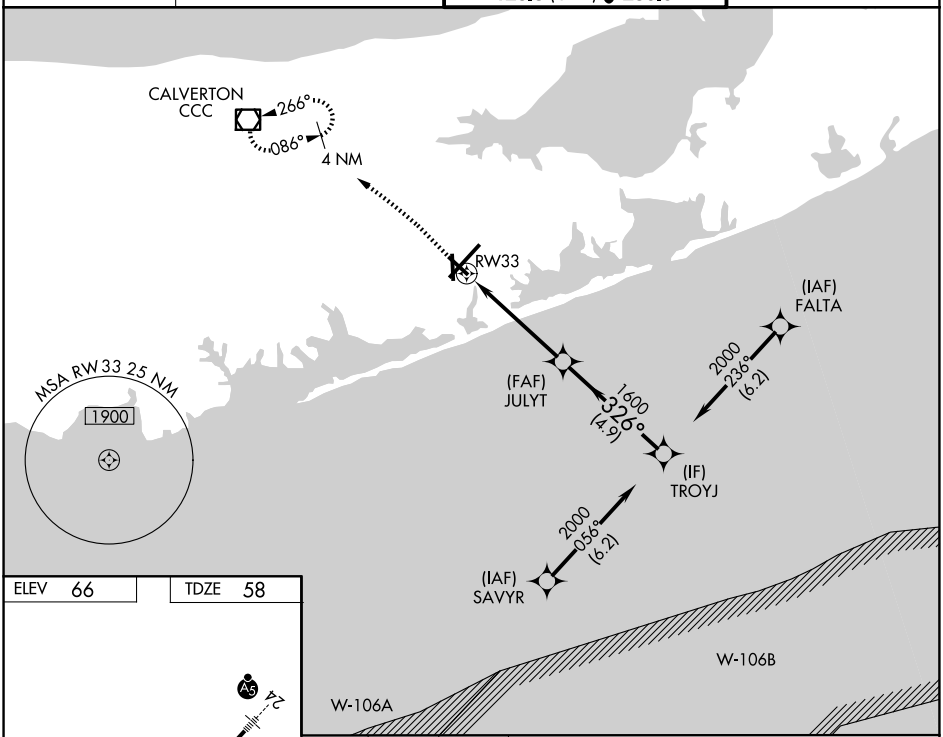

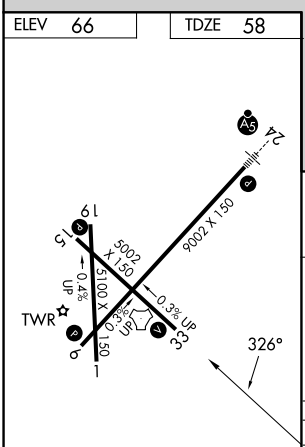

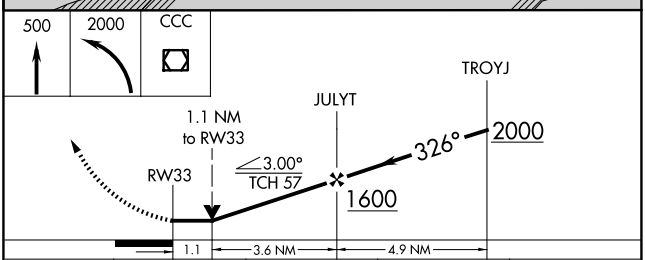

CATEGORY	A	B	C	D
LNAV MDA	460-1 402 (400-1)		460-1⅛ 402 (400-1⅛)	
CIRCLING	600-1 534 (600-1)	620-1 554 (600-1)	700-1¾ 634 (700-1¾)	740-2¼ 674 (700-2¼)

HIRL Rwy 6-24 L
MIRL Rwy 15-33 L
REIL Rwys 6, 15, and 33 L

NE-2, 30 OCT 2025 to 27 NOV 2025

NE-2, 30 OCT 2025 to 27 NOV 2025