| APP CRS | Rwy Ldg | 9002 |
|---|---|---|
| 055° | TDZE | 57 |
| | Apt Elev | 66 |

# RNAV (GPS) RWY 6

## FRANCIS S GABRESKI (FOK)

RNP APCH - GPS.

Rwy 6 helicopter visibility reduction below ¾ SM NA. Circling Rwy 15, 19 NA at night. When local altimeter setting not received, use HWV altimeter setting increase all MDAs 40 feet and LNAV visibility Cat C/D ⅛ SM, and Circling visibility Cat C ¼ SM.

MISSED APPROACH: Climb to 2000 direct MATTY and hold.

| ASOS | NEW YORK APP CON | SUFFOLK TOWER ★ | GND CON |
|---|---|---|---|
| 119.925 | 125.975 343.65 | 125.3 (CTAF) L 236.6 | 121.8 225.4 |

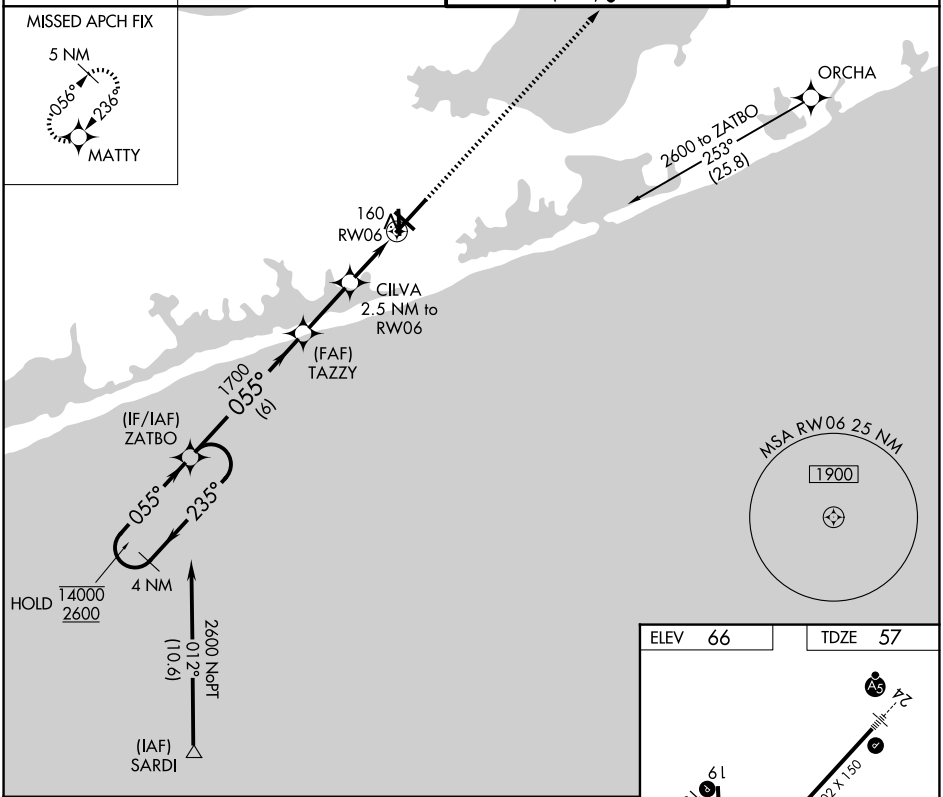


| ELEV 66 | TDZE 57 |
|---|---|

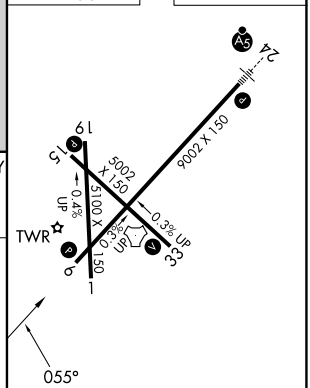


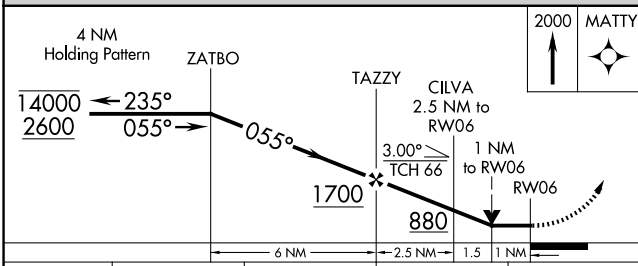


| CATEGORY | A | B | C | D |
|---|---|---|---|---|
| LNAV MDA | 420-1 363 (400-1) | | | |
| CIRCLING | 600-1 534 (600-1) | 620-1 554 (600-1) | 700-2 634 (700-2) | 740-2¼ 674 (700-2¼) |

HIRL Rwy 6-24 L
MIRL Rwy 15-33 L
REIL Rwys 6, 15, and 33 L

NE-2, 30 OCT 2025 to 27 NOV 2025

NE-2, 30 OCT 2025 to 27 NOV 2025