TACAN RWY 24

FRANCIS S GABRESKI (FOK)

TACAN FOK Chan 47 (111.0)	APP CRS 230°	Rwy Ldg 9002 TDZE 66 Apt Elev 66

VDP NA with Shirley altimeter setting. When local altimeter setting not received, use Shirley altimeter setting and increase all MDAs 40 feet and S-24 Cat C/D visibility ⅛ SM and Circling Cat C visibility ¼ SM. Circling Rwy 15 NA at night.

MALSR

MISSED APPROACH: Climb to 2000 on FOK TACAN R-243 to PICAR/7 DME then arc CCW to FAIRI/7 DME and hold.

ASOS	NEW YORK APP CON	SUFFOLK COUNTY TOWER ★	GND CON
119.925	125.975 343.65	125.3 (CTAF) L 236.6	121.8 225.4

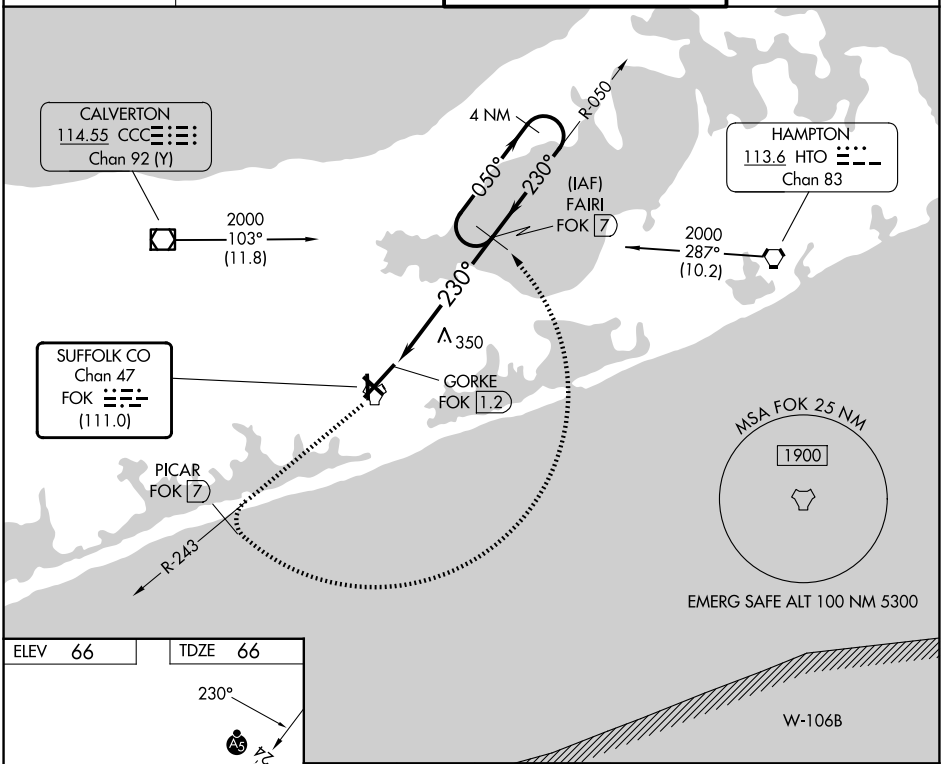

NE-2, 30 OCT 2025 to 27 NOV 2025

NE-2, 30 OCT 2025 to 27 NOV 2025

ELEV 66 TDZE 66

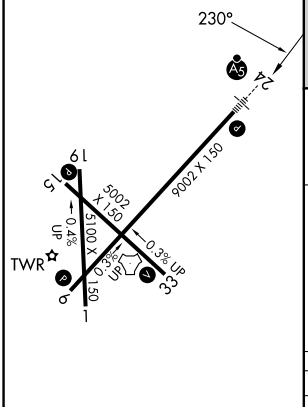

HIRL Rwy 6-24 L
MIRL Rwy 15-33 L
REIL Rwys 6, 15, and 33 L

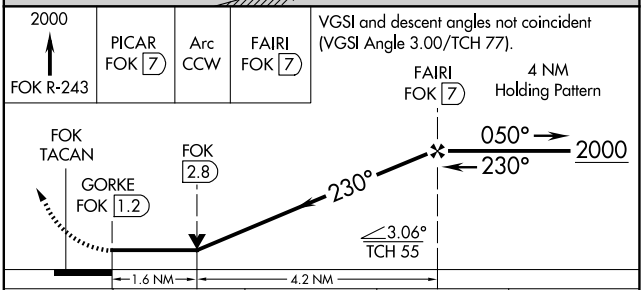

CATEGORY	A	B	C	D
S-24	660-½ 594 (600-½)		660-1¼ 594 (600-1¼)	
CIRCLING	660-1 594 (600-1)		700-1¾ 634 (700-1¾)	740-2¼ 674 (700-2¼)