TACAN FOK Chan 47 (111.0)	APP CRS 063°	Rwy Ldg 9002 TDZE 57 Apt Elev 66

TACAN RWY 6
FRANCIS S GABRESKI (FOK)

T A Helicopter visibility reduction below ¾ SM not authorized. When local altimeter setting not received, use Shirley altimeter setting and increase all MDAs 40 feet and S-6 Cat C/D visibility ⅛ SM and Circling Cat C visibility ¼ SM. Circling Rwy 15 NA at night.

MISSED APPROACH: Climbing right turn to 2000 on FOK TACAN R-084 to SKALP/15.2 DME and hold.

ASOS	NEW YORK APP CON	SUFFOLK COUNTY TOWER ★	GND CON
119.925	125.975 343.65	125.3 (CTAF) L 236.6	121.8 225.4

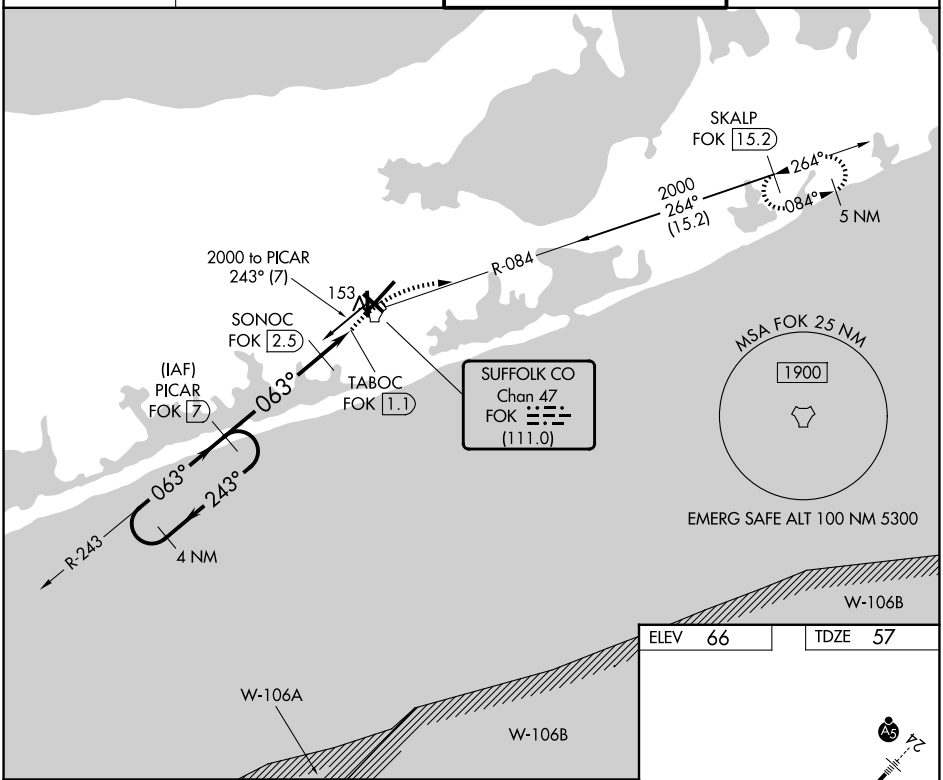

ELEV 66 TDZE 57

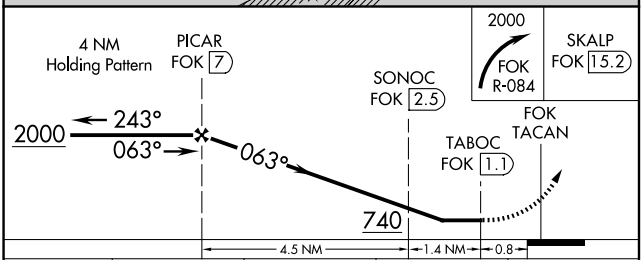

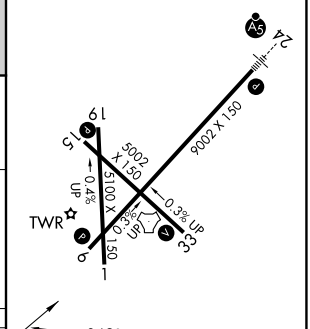

CATEGORY	A	B	C	D
S-6	420-1 363 (400-1)			
CIRCLING	600-1 534 (600-1)	620-1 554 (600-1)	700-1¾ 634 (700-1¾)	740-2¼ 674 (700-2¼)

HIRL Rwy 6-24 L
MIRL Rwy 15-33 L
REIL Rwys 6, 15, and 33 L

NE-2, 30 OCT 2025 to 27 NOV 2025

NE-2, 30 OCT 2025 to 27 NOV 2025