YIGO, GUAM I, GUAM

ILS Z or LOC/DME Z RWY 06R

LOC I-UAM	APCH CRS	Rwy ldg 11,200
110.1	064°	TDZE 557
		Arpt Elev 617

AL-2147 [USAF]

ANDERSEN AFB (PGUA)

T * When ALS inop, increase RVR to 40, vis to ¾ mile.
** When ALS inop, increase CAT AB RVR to 55, vis to 1 mile, CAT CDE vis to 1⅜ miles.
*** Circling not authorized NW of Rwy 06L-24R.

ALSF-1

MISSED APPROACH: Climb to 3000, intercept UAM R-051 to FOVEM and hold.

ATIS	GUAM APP CON	TOWER	GND CON	CLNC DEL
118.175 254.325	119.8 269.0	126.2 233.7	121.7 275.8	126.725 256.7

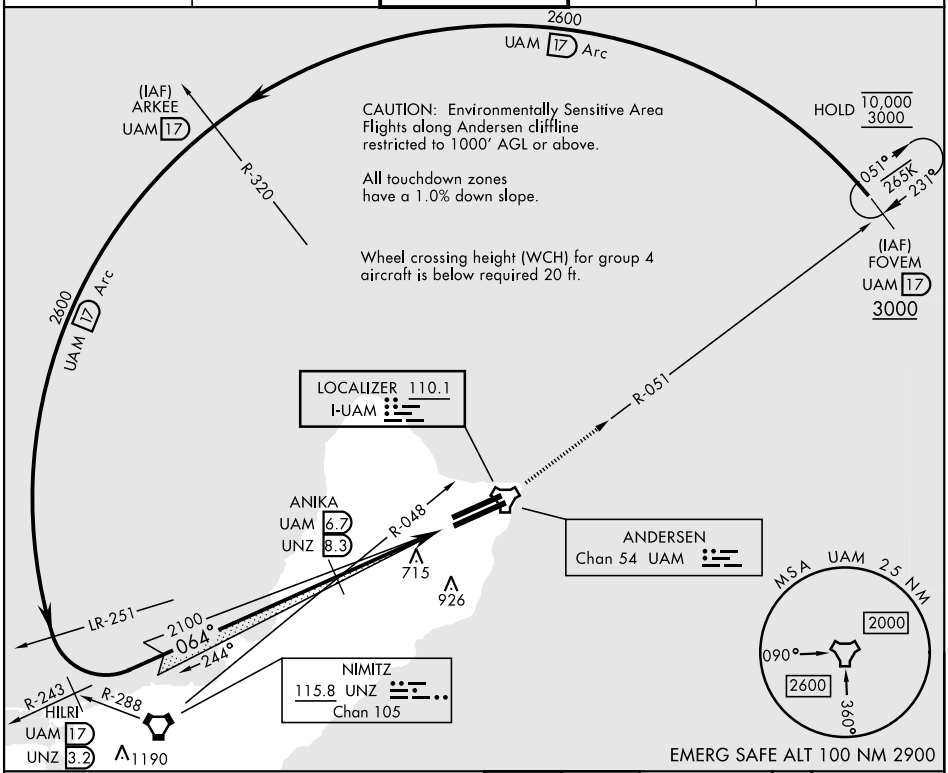

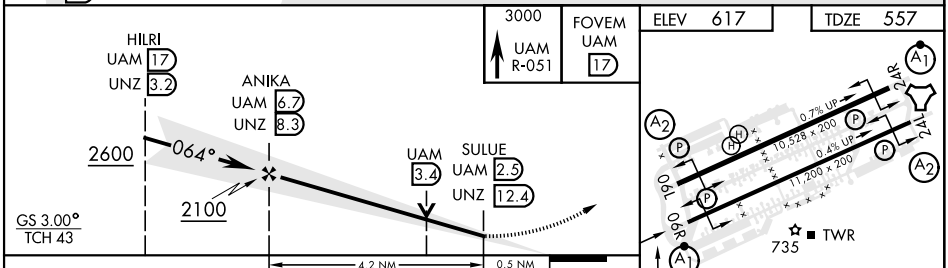

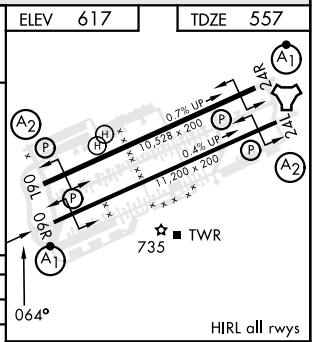

CATEGORY	A	B	C	D	E
S-ILS 06R *	757/24 200 (200-½)				
S-LOC 06R**	1040/24 483 (500-½)		1040/50 483 (500-1)		
*** C CIRCLING	1060-1 443 (500-1)	1080-1 463 (500-1)	1240-1¾ 623 (700-1¾)	1240-2 623 (700-2)	1240-2¼ 623 (700-2¼)

FAF to MAP 4.2 NM					
Knots	60	90	120	150	180
Min:Sec	4:12	2:48	2:06	1:41	1:24

PAC, 02 OCT 2025 to 27 NOV 2025
PAC, 02 OCT 2025 to 27 NOV 2025