APP CRS	Rwy Ldg	5501
182°	TDZE	585
	Apt Elev	585

RNAV (GPS) RWY 18
MORRIS MUNI/JAMES R WASHBURN FLD (CØ9)

RNP APCH - GPS.

Rwy 18 helicopter visibility reduction below ¾ SM NA. VDP NA when using JOT altimeter setting. When local altimeter setting not received, use JOT altimeter setting and increase all MDAs 40 feet and LNAV visibility Cat C ⅛ SM.

MISSED APPROACH: Climb to 2200 direct DIBBL and hold.

AWOS-3	CHICAGO APP CON	UNICOM
118.175	119.35 354.075	122.8 (CTAF) L

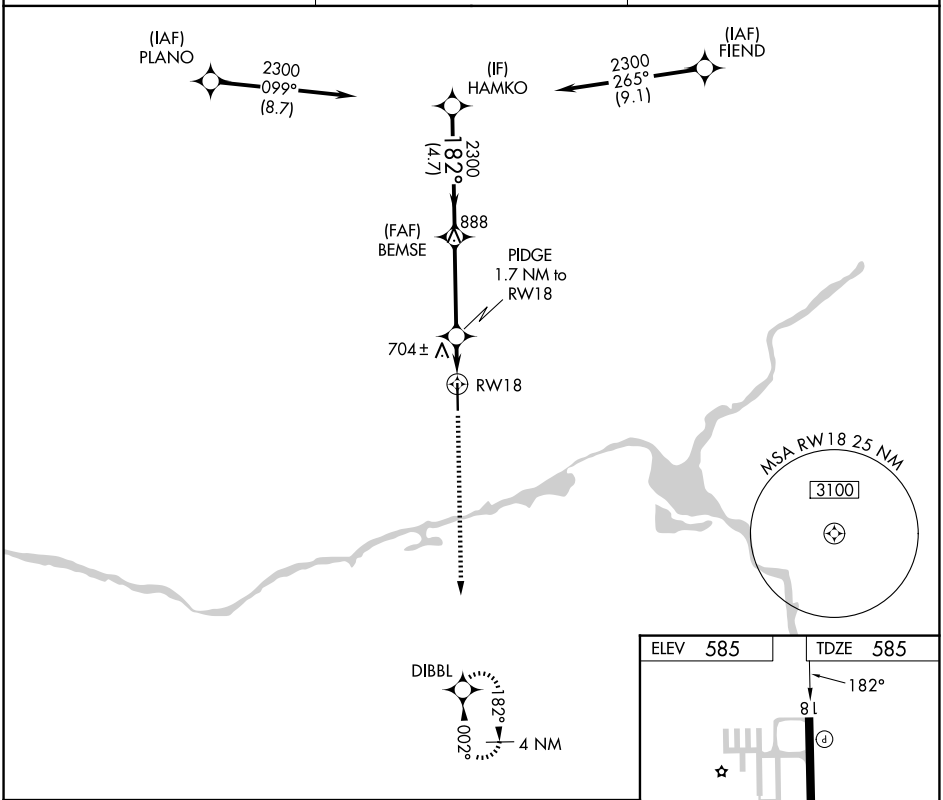

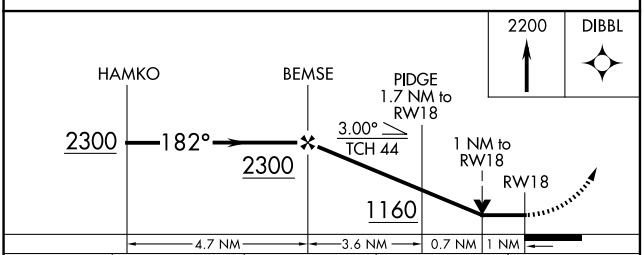

CATEGORY	A	B	C	D
LNAV MDA	960-1 375 (400-1)			NA
CIRCLING	1020-1 435 (500-1)	1140-1 555 (600-1)	1140-1½ 555 (600-1½)	NA

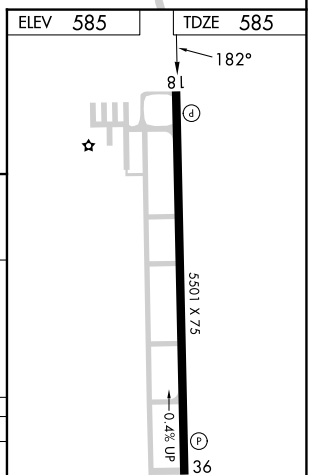

MIRL Rwy 18-36 L
REIL Rwys 18 and 36 L

EC-3, 30 OCT 2025 to 27 NOV 2025

EC-3, 30 OCT 2025 to 27 NOV 2025