LOC RWY 28L
HAYWARD EXEC (HWD)

LOC/DME I-HWD	APP CRS	Rwy Ldg	5018
111.5	288°	TDZE	50
Chan 52		Apt Elev	52

DME required.

Rwy 28L helicopter visibility reduction below ¾ SM NA. Circling Rwy 10L, 28R NA at night. Circling NA north of Rwy 10L-28R. When local altimeter setting not received, use OAK altimeter setting and increase all MDAs 40 feet and Circling visibility Cat D ¼ SM.

MISSED APPROACH: Climb to 2100 direct OAK VOR/DME and hold.

ATIS	NORCAL APP CON	HAYWARD TOWER ★	GND CON	CLNC DEL	UNICOM
126.7	124.4 351.8	120.2 (CTAF) L 257.8	121.4	128.05	122.95

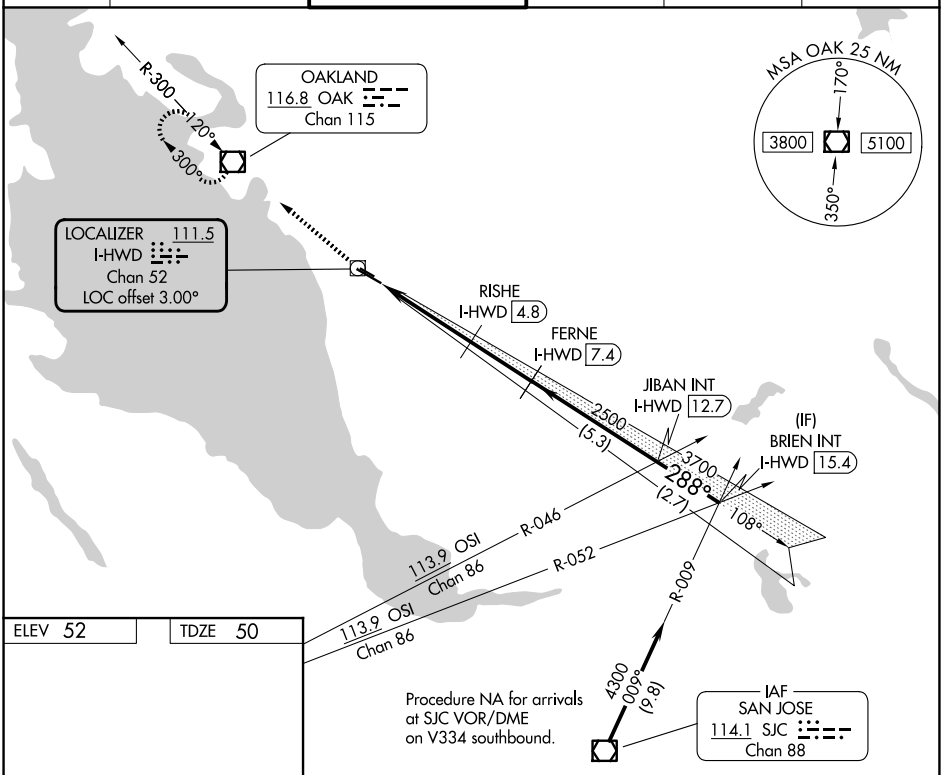

ELEV 52	TDZE 50

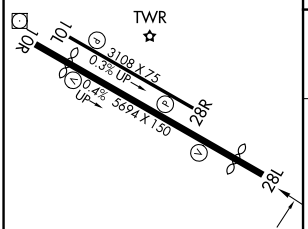

MIRL Rwy 10R-28L L
MIRL Rwy 10L-28R
REIL Rwys 10R and 28L

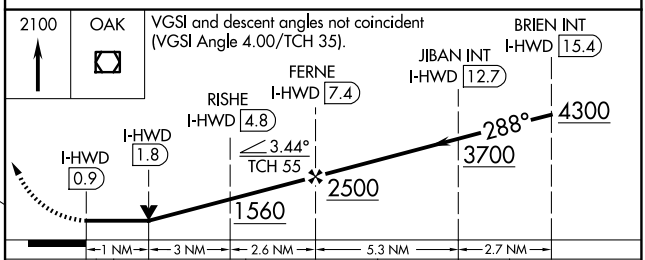

CATEGORY	A	B	C	D
S-28L	500-1 450 (500-1)		500-1⅜ 450 (500-1⅜)	
CIRCLING	540-1 488 (500-1)		540-1½ 488 (500-1½)	920-2¾ 868 (900-2¾)

SW-2, 30 OCT 2025 to 27 NOV 2025