APP CRS	Rwy Ldg	9200
228°	TDZE	9
	Apt Elev	32

RNAV (GPS) RWY 23

PAGO PAGO INTL (PPG) (NSTU)

RNP APCH.

For uncompensated Baro-VNAV systems, LNAV/VNAV NA below 22°C or above 54°C. When local altimeter settting not received, procedure NA. Circling NA northwest of Rwy 5-23.

MISSED APPROACH: Climb to 500 then climbing left turn to 4000 direct DRAWN and hold.

FALEOLO APP CON	CTAF	
118.1 6.553 (HF)	122.9	118.3 L

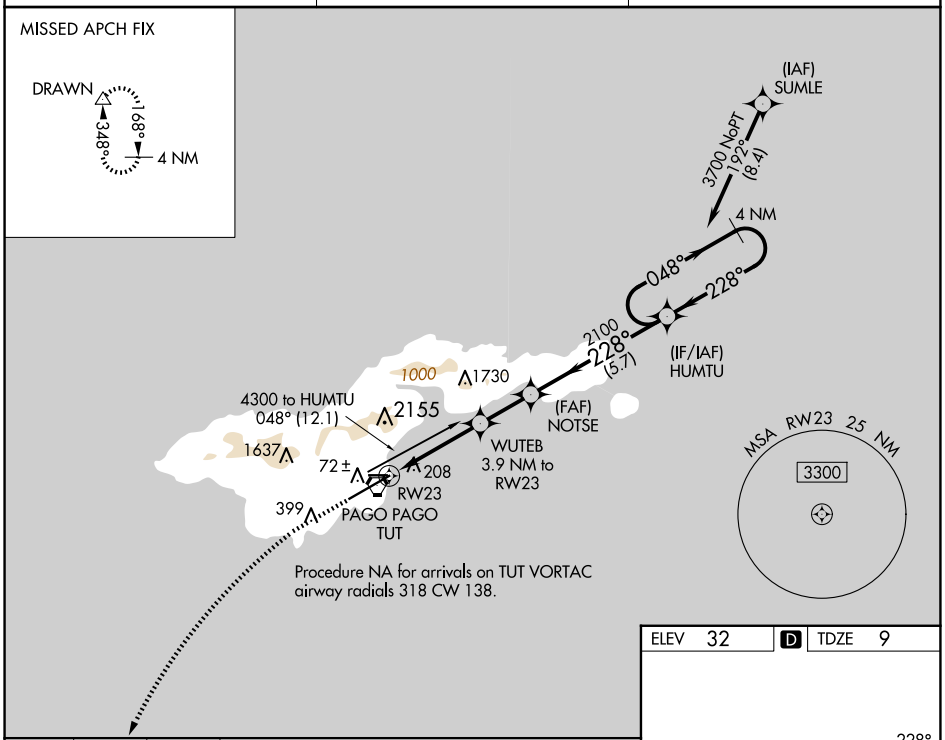

500	4000	DRAWN
↑	↶	△

VGSI and RNAV glidepath not coincident (VGSI Angle 3.00/TCH 75).

* LNAV only.

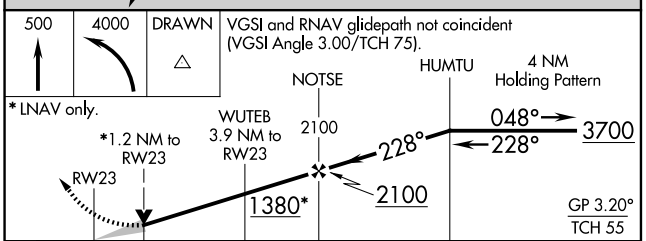

CATEGORY	A	B	C	D
LNAV/VNAV DA	489-1⅜ 480 (500-1⅜)			
LNAV MDA	460-1 451 (500-1)		460-1⅜ 451 (500-1⅜)	
C CIRCLING	520-1 488 (500-1)	700-1 668 (700-1)	820-2¼ 788 (800-2¼)	860-2¾ 828 (900-2¾)

ELEV 32 D TDZE 9

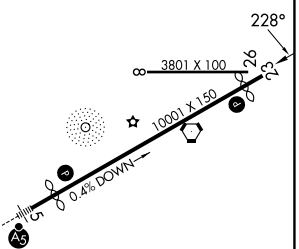

HIRL Rwys 5-23 and 8-26 L

PAC, 02 OCT 2025 to 27 NOV 2025

PAC, 02 OCT 2025 to 27 NOV 2025