WAAS CH 86745 W26A	APP CRS 262°	Rwy ldg 3998 TDZE 986 Apt Elev 993

RNAV (GPS) RWY 26
PIQUA/HARTZELL FLD (I17)

RNP APCH - GPS.

NA Baro-VNAV NA. Use Versailles altimeter setting.

MISSED APPROACH: Climb to 2700 direct MANUE and hold.

DAY ASOS	VES AWOS-3PT	COLUMBUS APP CON	UNICOM
125.8	125.9	134.45 294.5 352.05	123.0 (CTAF) L

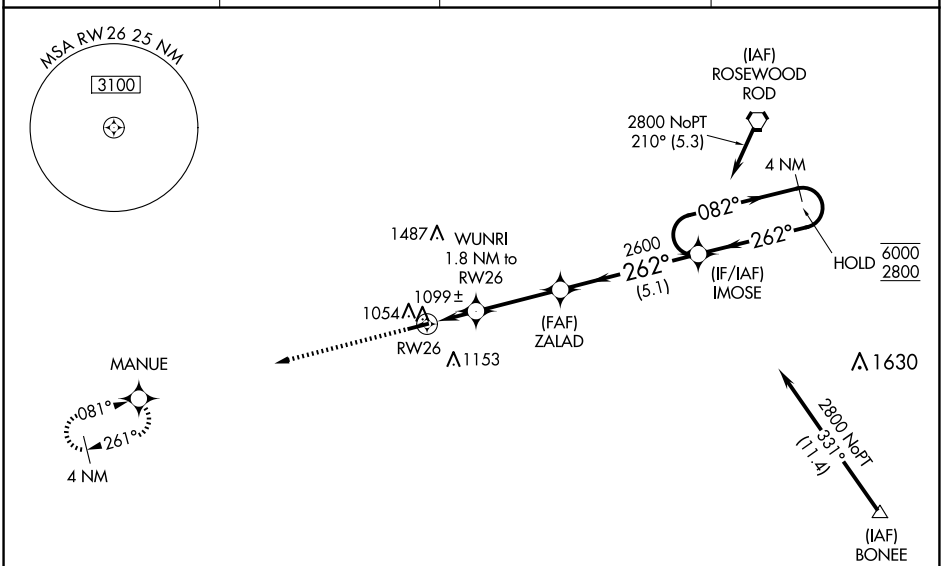

ELEV 993	TDZE 986

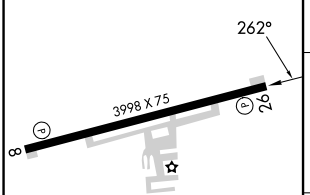

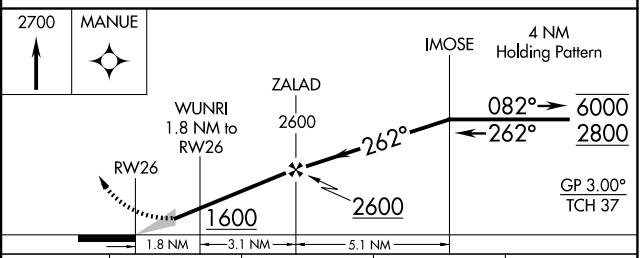

CATEGORY	A	B	C	D
LPV DA	1213-1 227 (300-1)			NA
LNAV/VNAV DA	1296-1 310 (400-1)			NA
LNAV MDA	1380-1 394 (400-1)		1380-1⅛ 394 (400-1⅛)	NA
C CIRCLING	1440-1 447 (500-1)	1540-1 547 (600-1)	1560-1½ 567 (600-1½)	NA

MIRL Rwy 8-26 L
REIL Rwys 8 and 26 L

EC-2, 30 OCT 2025 to 27 NOV 2025

EC-2, 30 OCT 2025 to 27 NOV 2025