WAAS CH 69223 W05A	APP CRS 054°	Rwy Ldg 3318 TDZE 1224 Apt Elev 1224

RNAV (GPS) RWY 5
GALION MUNI (GQQ)

RNP APCH - GPS.

Rwy 5 helicopter visibility reduction below 1 SM NA.
Straight-in Rwy 5 NA at night, Circling Rwy 5 NA at night.
Use MFD altimeter setting.

MISSED APPROACH: Climb to 2900 direct JUXOL and on track 046° to SODRR and hold.

MFD ASOS	CLEVELAND APP CON ★	CLNC DEL	UNICOM
125.3	128.35 360.65	126.8	122.8 (CTAF) L

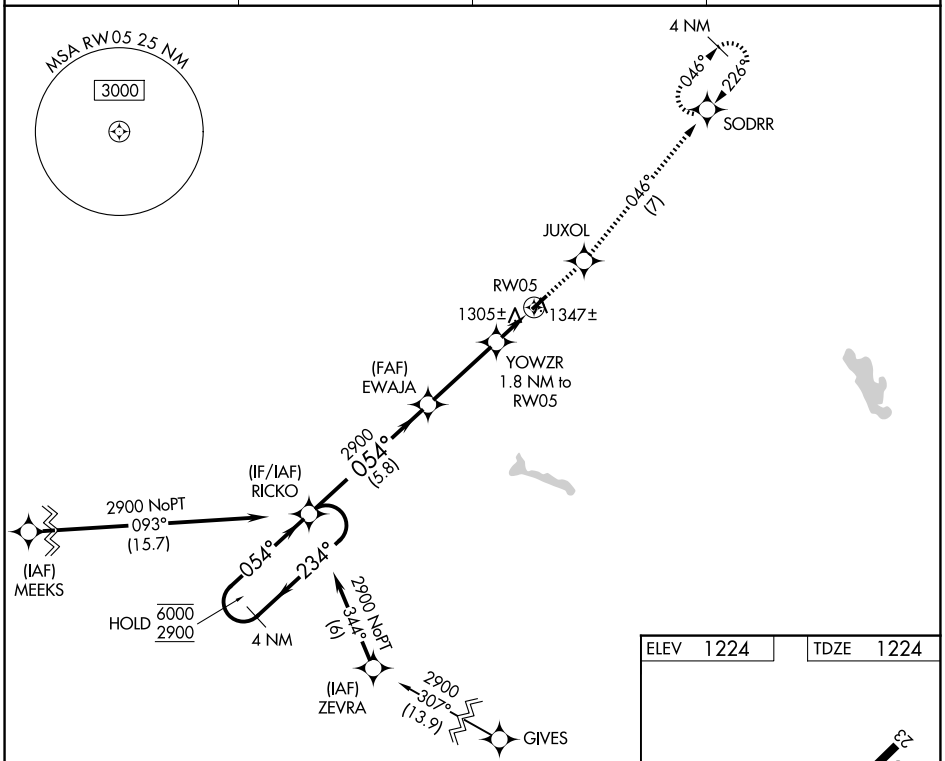

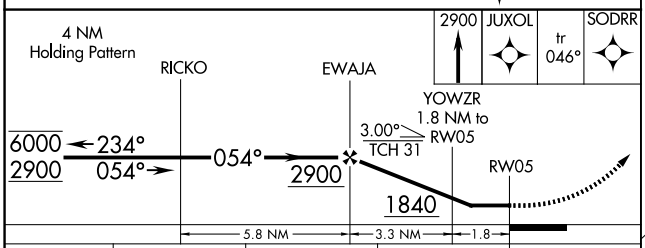

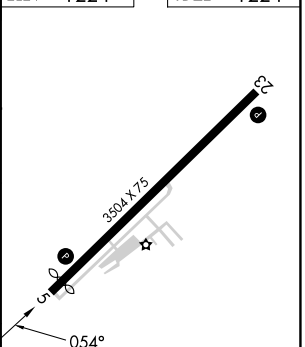

CATEGORY	A	B	C	D
LP MDA	1600-1 376 (400-1)			NA
LNAV MDA	1640-1 416 (500-1)		1640-1⅛ 416 (500-1⅛)	NA
CIRCLING	1740-1 516 (600-1)	1960-1 736 (800-1)	1960-2 736 (800-2)	NA

MIRL Rwy 5-23 L
REIL Rwys 5 and 23 L

EC-2, 30 OCT 2025 to 27 NOV 2025
EC-2, 30 OCT 2025 to 27 NOV 2025