APP CRS	Rwy ldg	4100
331°	TDZE	750
	Apt Elev	750

RNAV (GPS) RWY 33
JERRY TYLER MEML (3TR)

RNP APCH.

NA

Procedure NA at night. Rwy 33 helicopter visibility reduction below 1 SM NA. Use South Bend altimeter setting; when not received, use Elkhart altimeter setting; increase all MDA 20 feet and LNAV Cat C visibility ⅛ SM.

MISSED APPROACH: Climbing right turn to 3000 direct JJANN and hold.

SBN ASOS	SOUTH BEND APP CON ★	GCO	UNICOM
120.675	118.55 257.8	121.725	122.8 (CTAF) L

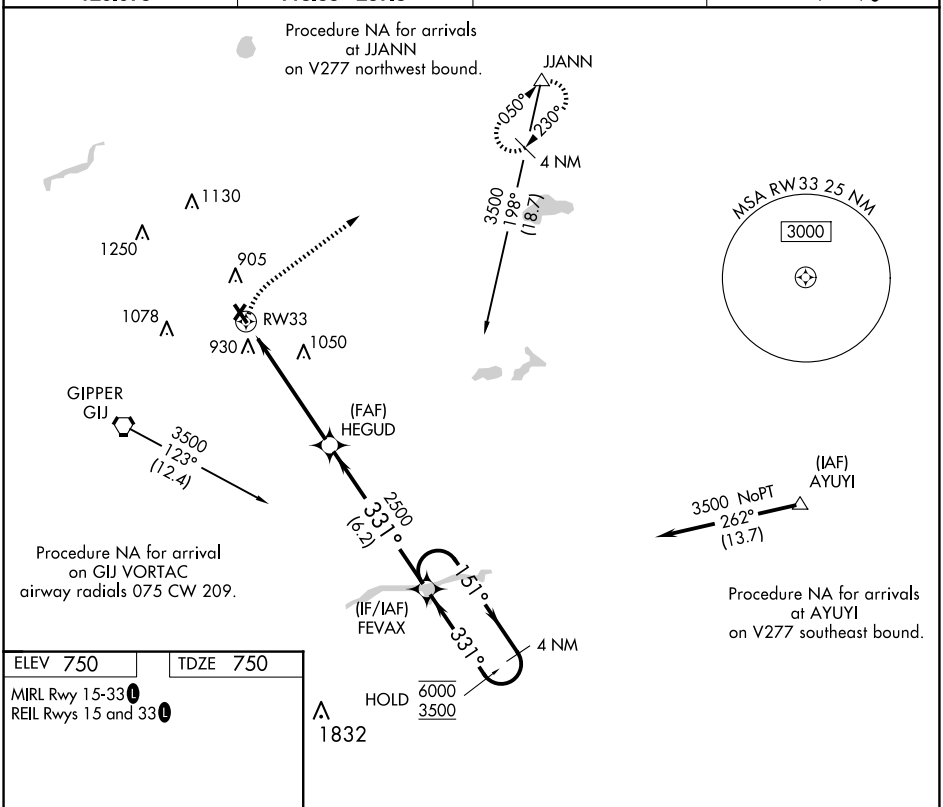

ELEV 750 TDZE 750

MIRL Rwy 15-33 L
REIL Rwys 15 and 33 L

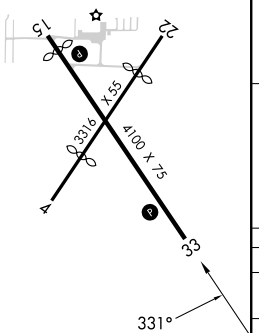

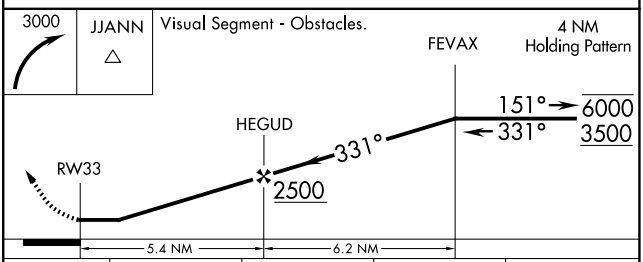

CATEGORY	A	B	C	D
LNAV MDA	1320-1 570 (600-1)		1320-1⅝ 570 (600-1⅝)	NA
CIRCLING	1320-1 570 (600-1)		1460-2 710 (800-2)	NA

EC-1, 30 OCT 2025 to 27 NOV 2025
EC-1, 30 OCT 2025 to 27 NOV 2025