| WAAS CH 53618 W10A | APP CRS 097° | Rwy ldg 4750 TDZE 756 Apt Elev 759 |
|---|---|---|

# RNAV (GPS) RWY 10

DUPAGE (DPA)

For uncompensated Baro-VNAV systems, LNAV/VNAV NA below -16°C (4°F) or above 54°C (130°F). DME/DME RNP-0.3 NA. When local altimeter setting not received, use Aurora altimeter setting: increase LPV DA to 993 feet and LNAV/VNAV DA to 1281; increase all MDA 40 feet and visibility LNAV Cat D and Circling Cat C/D ¼ SM. VDP and Baro-VNAV NA when using Aurora altimeter setting. Circling Rwy 15, 28, 33 NA at night.

MISSED APPROACH: Climb to 2600 direct PEPRE and right turn on track 204° to JOT VOR/DME and hold.

| ATIS | CHICAGO APP CON | DUPAGE TOWER | GND CON | CLNC DEL |
|---|---|---|---|---|
| 132.075 | 133.5 349.0 | 120.9 257.8 | 121.8 | 119.75 |

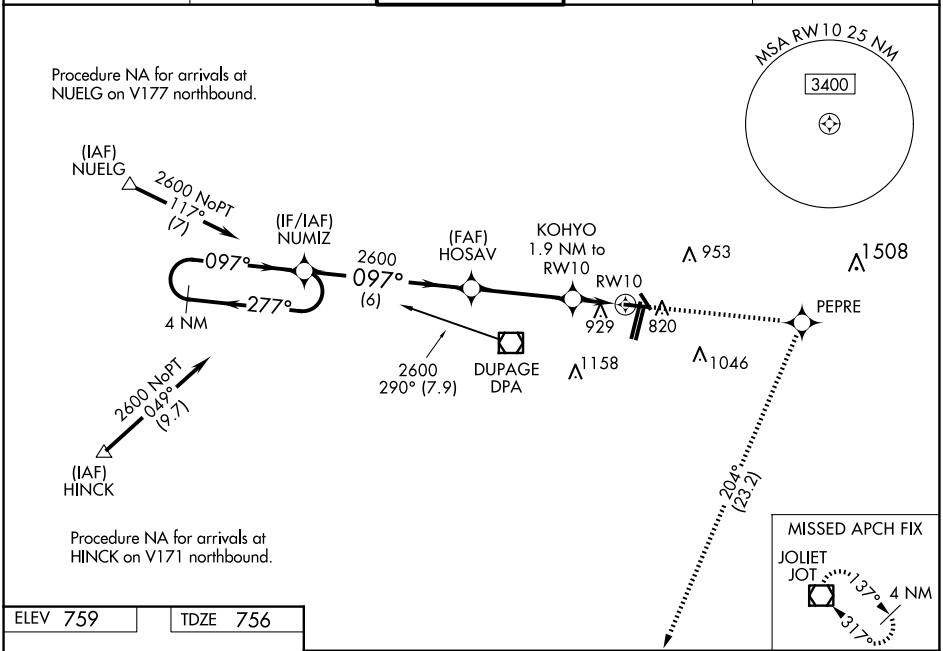


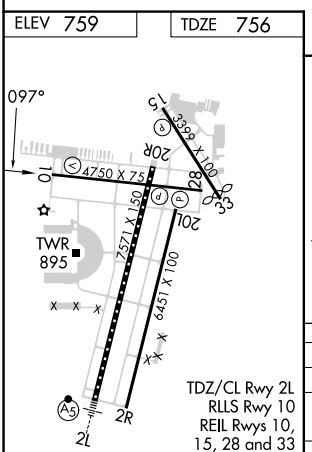


TDZ/CL Rwy 2L
RLLS Rwy 10
REIL Rwys 10, 15, 28 and 33
HIRL Rwys 10-28 and 2L-20R
MIRL Rwys 15-33 and 2R-20L

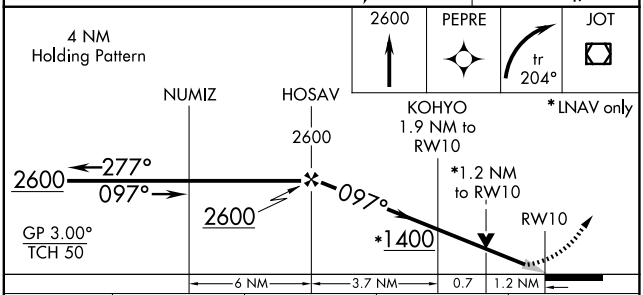


| CATEGORY | A | B | C | D |
|---|---|---|---|---|
| LPV DA | 956-¾ 200 (200-¾) | | | |
| LNAV/VNAV DA | 1244-1¾ 488 (500-1¾) | | | |
| LNAV MDA | 1180-1 424 (500-1) | | 1180-1¼ 424 (500-1¼) | |
| CIRCLING | 1260-1 501 (600-1) | 1360-1 601 (700-1) | 1460-2 701 (800-2) | 1460-2¼ 701 (800-2¼) |



EC-3, 30 OCT 2025 to 27 NOV 2025
EC-3, 30 OCT 2025 to 27 NOV 2025