VOR HGR	APP CRS	Rwy Ldg / TDZE / Apt Elev
109.8	091°	7000 / 695 / 703

VOR RWY 9

HAGERSTOWN RGNL/RICHARD A HENSON FLD (HGR)

T A Circling Rwy 20 NA at night.

MISSED APPROACH: Climb to 1300 then climbing left turn to 3600 direct HGR VOR and hold, continue climb-in-hold to 3600.

ASOS	POTOMAC APP CON	HAGERSTOWN TOWER ★	GND CON	UNICOM
126.375	126.825 239.025	120.3 (CTAF) L 225.4	120.8	122.95

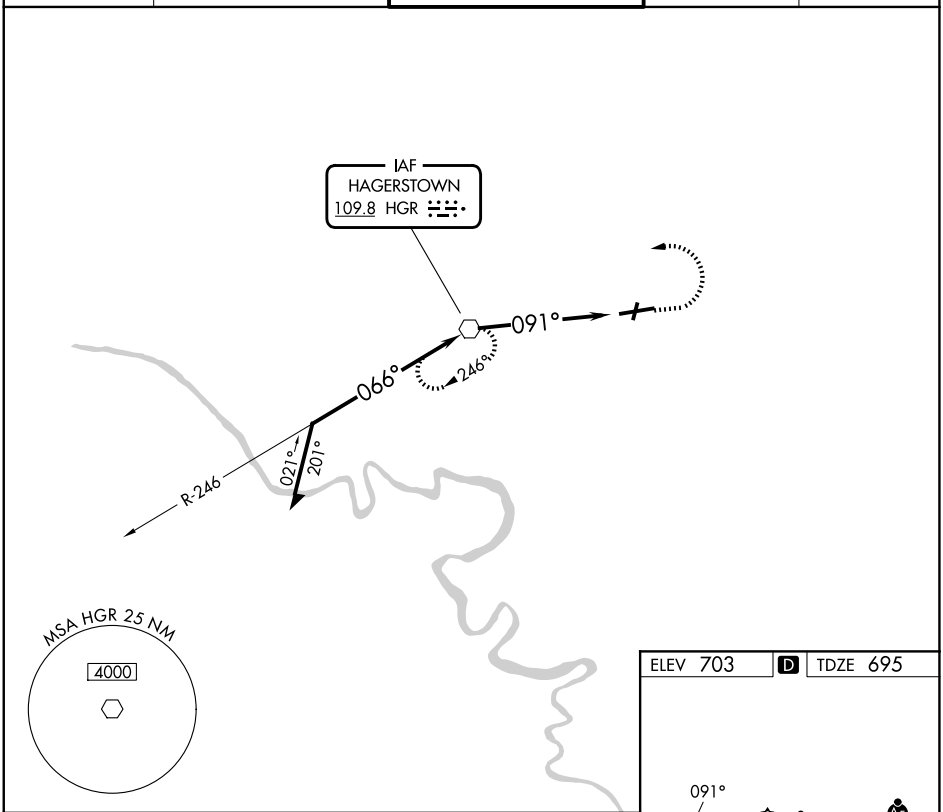

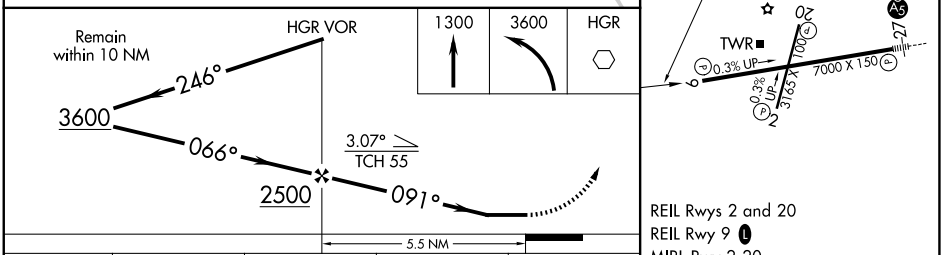

ELEV 703 D TDZE 695

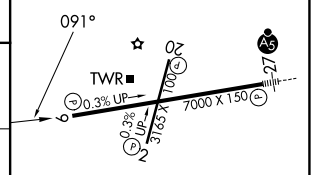

REIL Rwys 2 and 20
REIL Rwy 9 L
MIRL Rwy 2-20
HIRL Rwy 9-27 L

CATEGORY	A	B	C	D
S-9	1080-1 385 (400-1)		1080-1⅛ 385 (400-1⅛)	
CIRCLING	1160-1 457 (500-1)		1200-1½ 497 (500-1½)	1320-2 617 (700-2)

FAF to MAP 5.5 NM

Knots	60	90	120	150	180
Min:Sec	5:30	3:40	2:45	2:12	1:50

NE-3, 30 OCT 2025 to 27 NOV 2025
NE-3, 30 OCT 2025 to 27 NOV 2025